

NEW MEXICO OIL CONSERVATION COMMISSION  
Santa Fe, New Mexico

## NOTICE OF INTENTION TO DRILL OR RECOMPLETE

Notice must be given to the District Office of the Oil Conservation Commission and approval obtained before drilling or recompletion begins. If changes in the proposed plan are considered advisable, a copy of this notice showing such changes will be returned to the sender. Submit this notice in QUINTUPLICATE. One copy will be returned following approval. See additional instructions in Rules and Regulations of the Commission.

Hobbs, New Mexico

(Place)

August 1, 1955

(Date)

OIL CONSERVATION COMMISSION  
SANTA FE, NEW MEXICO

Gentlemen:

You are hereby notified that it is our intention to commence the (Drilling) (Recompletion) of a well to be known as

Sunray Mid-Continent Oil Company

(Company or Operator)

Mollie A. Lowe

(Lease)

Well No. 1

in B

(Unit)

The well is

located 1980 feet from the East line and 660 feet from the

North

line of Section 7, T. 13-S, R. 38-E, NMPM.

(GIVE LOCATION FROM SECTION LINE)

Undesignated

Pool,

Lea

County

If State Land the Oil and Gas Lease is No.

If patented land the owner is Mollie A. Lowe

Address Lubbock, Texas

We propose to drill well with drilling equipment as follows: Rotary tools surface

to total depth.

The status of plugging bond is Approved

Drilling Contractor Carl B. King Drilling Company

Box 274, Midland, Texas

We intend to complete this well in the Hueco - Wolfcamp Zone

formation at an approximate depth of 9700 feet.

## CASING PROGRAM

We propose to use the following strings of Casing and to cement them as indicated:

Size of Hole	Size of Casing	Weight per Foot	New or Second Hand	Depth	Sacks Cement
15 1/2	10 3/4	32#	New	360'	250 & 4% gal
10 1/2	8 5/8	24#	New	4500	1000 w/ 6% gel and 1000 cutt. strato- crete & 200 sacks neat.
7 7/8	5 1/2	17# and 20#	New	9700	300 sacks neat

If changes in the above plans become advisable we will notify you immediately.

ADDITIONAL INFORMATION (If recompletion give full details of proposed plan of work.)

Approved \_\_\_\_\_, 19\_\_\_\_  
Except as follows:

OIL CONSERVATION COMMISSION

By \_\_\_\_\_

Title \_\_\_\_\_

Sincerely yours,

Sunray Mid-Continent Oil Company

(Company or Operator)

By \_\_\_\_\_

J. A. Parry

Position Hobbs Area Superintendent

Send Communications regarding well to

Name Sunray Mid-Continent Oil Co.

Address Box 128

Hobbs, New Mexico

# WELL LOCATION SURVEY PLAT

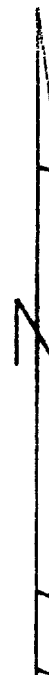
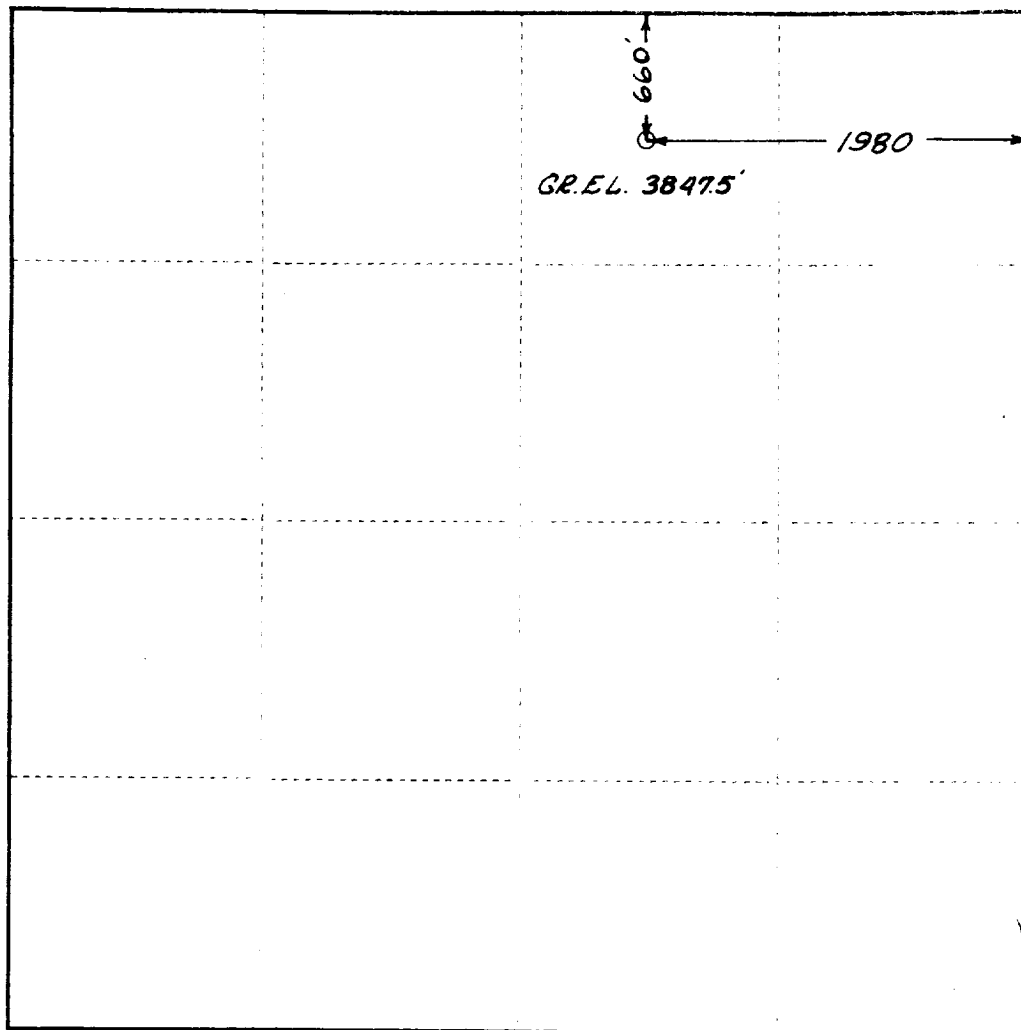
HOBBS OFFICE 000

OPERATOR SUNRAY MID-CONTINENT OIL CO.

LEASE MOLLIE A. LOWE

1000 SEP 12 PM 2:17

WELL NO. 1



SEC. 7, TWP. 13 S., RGE. 38 E., N.M.P.M.

I HEREBY CERTIFY THAT THIS PLAT WAS MADE  
FROM NOTES TAKEN IN THE FIELD BY ME AND  
THAT THE SAME IS TRUE AND CORRECT TO THE  
BEST OF MY KNOWLEDGE AND BELIEF.

*John W. West*

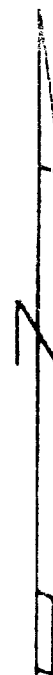

JOHN W. WEST, PE & LS NO. 676 SEPT. 10, 1955

# WELL LOCATION SURVEY PLAT

OPERATOR SUNRAY MID-CONTINENT OIL CO.

LEASE MOLLIE A. LOWE

WELL NO. 1



SEC. 7, TWP. 13 S., RGE. 38 E., N.M.P.M.

I HEREBY CERTIFY THAT THIS PLAT WAS MADE  
FROM NOTES TAKEN IN THE FIELD BY ME AND  
THAT THE SAME IS TRUE AND CORRECT TO THE  
BEST OF MY KNOWLEDGE AND BELIEF.

*John W. West*

JOHN W. WEST, PE & LS NO. 676      SEPT. 10, 1955