

District I
1625 N. French Drive, Hobbs, NM 88240
District II
811 South First, Artesia, NM 88210
District III
1000 Rio Brazos Rd., Aztec, NM 87410
District IV
2040 South Pacheco, Santa Fe, NM 87504

State of New Mexico
Energy, Minerals & Natural Resources Department

OIL CONSERVATION DIVISION
2040 South Pacheco
Santa Fe, NM 87505

Form C-104
Revised March 25, 1999
Instruction on back
Submit to Appropriate District Office
5 Copies

☐ Amended Report

I. REQUEST FOR ALLOWABLE AND AUTHORIZATION TO TRANSPORT

¹ Operator Name and Address Apache Corporation 2000 Post Oak Boulevard, Suite 100 Houston, Texas 77056-4400		² OGRID Number 000873
		³ Reason for Filing Code CH Effective 07/01/00
⁴ API Number 30- 025- 07230	⁵ Pool Name Bronco; Siluro Devonian	⁶ Pool Code 07410
⁷ Property Code 26474	⁸ Property Name LW Ward, EW	⁹ Well Number 1

II. ¹⁰ Surface Location

UL or lot no. O	Section 11	Township 13S	Range 38E	Lot Idn	Feet from the 660	North/South Line South	Feet from the 1491	East/West Line East	County Lea
--------------------	---------------	-----------------	--------------	---------	----------------------	---------------------------	-----------------------	------------------------	---------------

¹¹ Bottom Hole Location

UL or lot no.	Section	Township	Range	Lot Idn	Feet from the	North/South Line	Feet from the	East/West Line	County
¹² Lse Code P	¹³ Producing Method Code P	¹⁴ Gas Connection Date	¹⁵ C-129 Permit Number	¹⁶ C-129 Effective Date	¹⁷ C-129 Expiration Date				

III. Oil and Gas Transporters

¹⁸ Transporter OGRID	¹⁹ Transporter Name and Address	²⁰ POD	²¹ O/G	²² POD ULSTR Location and Description
138648	Amoco Trucking 502 N. West Avenue Levelland, Texas 79336	0015210	O	Unit P, Sec 11, T13S, R38E Ward Battery
024650	Dynegy Midstream 1000 Louisiana St., Ste. 5800 Houston, Texas 77002	0015230	G	Unit P, Sec 11, T13S, R38E Dynegy Gas Meter

IV. Produced Water



²³ POD 0015250	²⁴ POD ULSTR Location and Description Unit P, Sec 11, T13S, R38E. Water disposed into Bronco SWD #5.A13
------------------------------	---


V. Well Completion Data

²⁵ Spud Date	²⁶ Ready Date	²⁷ TD	²⁸ PBTd	²⁹ Perforations	³⁰ DHC, MC
³¹ Hole Size	³² Casing & Tubing Size	³³ Depth Set	³⁴ Sacks Cement		

VI. Well Test Data

³⁵ Date New Oil	³⁶ Gas Delivery Date	³⁷ Test Date	³⁸ Test Length	³⁹ Tbg. Pressure	⁴⁰ Csg. Pressure
⁴¹ Choke Size	⁴² Oil	⁴³ Water	⁴⁴ Gas	⁴⁵ AOF	⁴⁶ Test Method

⁴⁷ I hereby certify that the rules of the Oil Conservation Division have been complied with and that the information given above is true and complete to the best of my knowledge and belief. Signature: 	OIL CONSERVATION DIVISION APPROVED BY: 
Printed name: Douglas E. O'Neil	Title:
Title: Production Manager	Approval Date: 6/30/00
Date:	Phone: (713) 296-6000

⁴⁸ If this is a change of operator fill in the OGRID number and name of the previous operator 	James E. Orseth Vice President 6/30/00
Previous Operator Signature	Printed Name Title Date