

District I
PO Box 1980, Hobbs, NM 88241-1980
District II
811 S. 1st Street, Artesia, NM 88210-2834
District III
1000 Rio Brazos Rd., Aztec, NM 87410
District IV
PO Box 2088, Santa Fe, NM 87504-2088

State of New Mexico
Energy, Minerals & Natural Resources Department

Form C-104
Revised February 10, 1994
Instructions on back
Submit to Appropriate District Office
5 Copies

OIL CONSERVATION DIVISION
P.O. Box 2088
Santa Fe, NM 87504-2088

☐ AMENDED REPORT

I. REQUEST FOR ALLOWABLE AND AUTHORIZATION TO TRANSPORT

¹ Operator name and Address Collins & Ware, Inc. 508 W. Wall, Suite 1200 Midland, Texas 79701		² OGRID Number 004874
		³ Reason for Filing Code CH Effective 7-1-96
⁴ API Number 30-025-07240	⁵ Pool Name Bronco Wolfcamp	⁶ Pool Code 07600
⁷ Property Code 19162	⁸ Property Name V. Linam	⁹ Well Number 1

II. ¹⁰ Surface Location

UL or lot no. D	Section 14	Township 13S	Range 38E	Lot. Idn	Feet from the 660	North/South Line North	Feet from the 660	East/West line West	County Lea
--------------------	---------------	-----------------	--------------	----------	----------------------	---------------------------	----------------------	------------------------	---------------

¹¹ Bottom Hole Location

UL or lot no.	Section	Township	Range	Lot. Idn	Feet from the	North/South Line	Feet from the	East/West line	County
¹² Lse Code P	¹³ Producing Method Code P	¹⁴ Gas Connection Date	¹⁵ C-129 Permit Number	¹⁶ C-129 Effective Date	¹⁷ C-129 Expiration Date				

III. Oil and Gas Transporters

¹⁸ Transporter OGRID	¹⁹ Transporter Name and Address	²⁰ POD	²¹ O/G	²² POD ULSTR Location and Description
020445	Scurlock Permian Corporation 333 Clay St. Suite 2900 Houston, Texas 77002	0015310	0	Unit D, Sec. 14, T13S, R38E. Battery.
024650	Warren Petroleum Company Box 1589 Tulsa, Oklahoma 74102	0015230	G	Unit D, Sec. 14, T13S, R38E. Warren Gas Meter.

IV. Produced Water

²³ POD 0015350	²⁴ POD ULSTR Location and Description Unit D, Sec. 14, T13S, R38E. Water trucked to disp. from V. Linam #1.
------------------------------	---------------------------------------------------------------------------------------------------------------------------


V. Well Completion Data

²⁵ Spud Date	²⁶ Ready Date	²⁷ TD	²⁸ PBDT	²⁹ Perforations
³⁰ Hole Size	³¹ Casing & Tubing Size	³² Depth Set	³³ Sacks Cement	


VI. Well Test Data

³⁴ Date New Oil	³⁵ Gas Delivery Date	³⁶ Test Date	³⁷ Test Length	³⁸ Tbg. Pressure	³⁹ Csg. Pressure
⁴⁰ Choke Size	⁴¹ Oil	⁴² Water	⁴³ Gas	⁴⁴ AOF	⁴⁵ Test Method

⁴⁶ I hereby certify that the rules of the Oil Conservation Division have been complied with and that the information given above is true and complete to the best of my knowledge and belief.

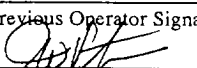
Signature: 
Printed name: James E. Orseth
Title: Vice President of Operations
Date: 6/26/96 Phone: 915-687-3435

OIL CONSERVATION DIVISION

Approved by: 
Title: District Superintendent
Approval Date: JUL 19 1996

⁴⁷ If this is a change of operator fill in the OGRID number and name of the previous operator

Amerada Hess Corporation (000495)

Previous Operator Signature:  Printed Name: J.W. Pitzer Title: District Superintendent Date: 6/30/96