

**NEW MEXICO OIL CONSERVATION COMMISSION
WELL LOCATION AND ACREAGE DEDICATION PLAT**

F C-102
S. 102 sides C-128
Eff. five 1-1-65

All distances must be from the outer boundaries of the Section.

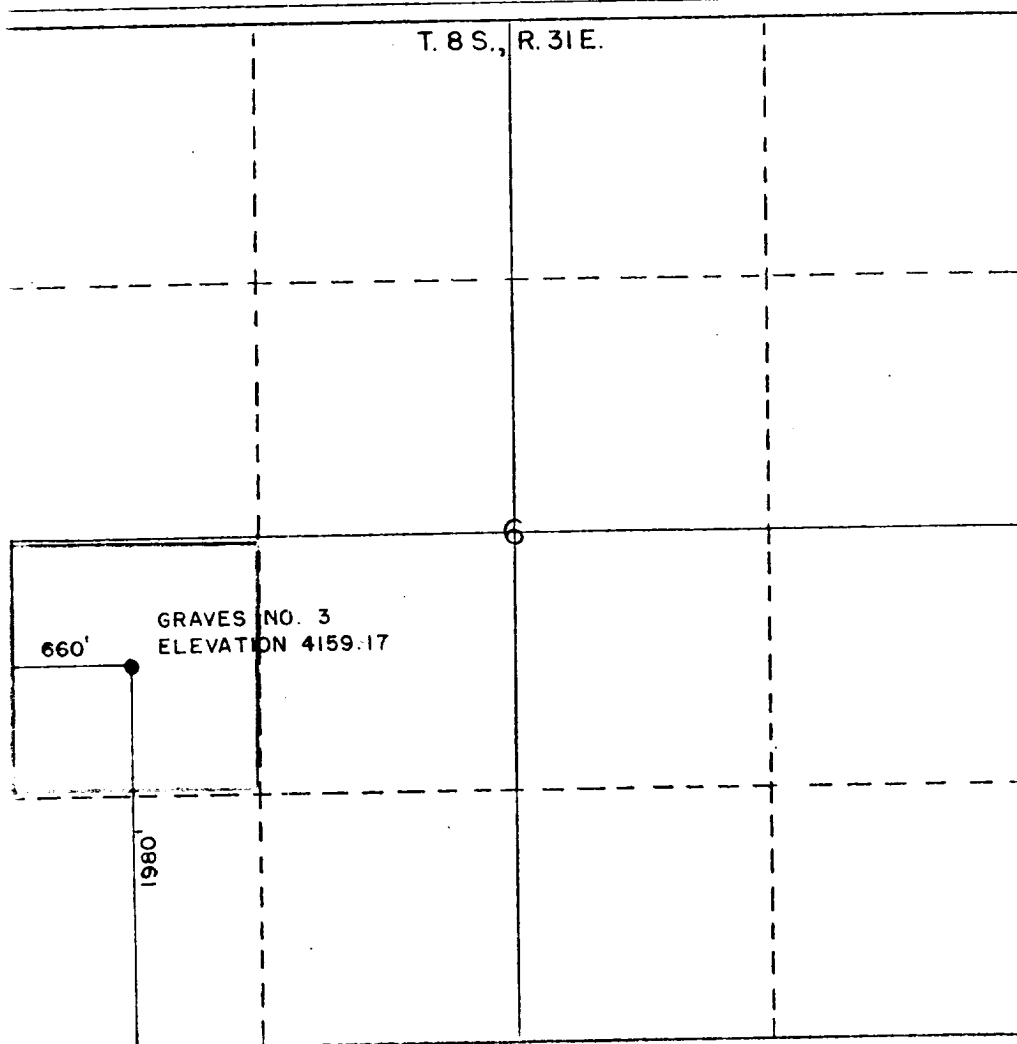
Operator Harvey E. Yates Company			Lease Graves		Well No. 3
Section Letter L	Section 6	Township 8 S	Range 31 E	County Chaves	
Initial Postage Location of Well: 660 feet from the west line and 1980 feet from the south line					
Sound Level Elev. 4159.17	Producing Formation San Andres		Pool Cato-San Andres	Dedicated Acreage: 40 Acres	

1. Outline the acreage dedicated to the subject well by colored pencil or hatchure marks on the plat below.
2. If more than one lease is dedicated to the well, outline each and identify the ownership thereof (both as to working interest and royalty).
3. If more than one lease of different ownership is dedicated to the well, have the interests of all owners been consolidated by communitization, unitization, force-pooling, etc?

☐ Yes ☐ No If answer is "yes," type of consolidation _____

If answer is "no," list the owners and tract descriptions which have actually been consolidated. (Use reverse side of this form if necessary.) _____

No allowable will be assigned to the well until all interests have been consolidated (by communitization, unitization, forced-pooling, or otherwise) or until a non-standard unit, eliminating such interests, has been approved by the Commission.



CERTIFICATION

I hereby certify that the information contained herein is true and complete to the best of my knowledge and belief.

Name _____

Position _____

Administrative Assistant

Company _____

Harvey E. Yates Company

Date _____

December 8, 1977

I hereby certify that the well location shown on this plat was plotted from field notes of actual surveys made by me or under my supervision, and that the same is true and correct to the best of my knowledge and belief.



Date Surveyed _____

10-17-

Registered _____
and/or _____

Certified _____

N.M.



REFERENCE

121977

OIL CONSERVATION COMM.
HOBBS, N M