

District I  
1625 North French Dr, Hobbs, NM 88240  
District II  
PO Drawer DD, Artesia, NM 88211-0719  
District III  
1000 Rio Brazos Rd., Aztec, NM 87410  
District IV  
2040 South Pacheco, Santa Fe, NM 87505

State of New Mexico  
Energy, Minerals Natural Resources Department  
**OIL CONSERVATION DIVISION**  
**2040 South Pacheco**  
**Santa Fe, NM 87505**

Form C-104  
Revised October 18, 1994  
Instructions on back  
Submit to Appropriate District Office  
5 Copies

☐ AMENDED REPORT

**I. REQUEST FOR ALLOWABLE AND AUTHORIZATION TO TRANSPORT**

1 Operator name and Address <b>AMERICAN INLAND RESOURCES COMPANY, LLC.</b> <b>P.O. BOX 50938</b> <b>MIDLAND, TX 79710</b>		2 Operator OGRID 3 <b>188294</b>
		3 Reason for Filing Code <b>CH (EFF. 2/01/2000)</b>
4 API Number <b>30-025-20955</b>	5 Pool Name <b>SAUNDERS PERMO UPPER PENN</b>	6 Pool Code <b>55120</b>
7 Property Code <b>26185</b>	8 Property Name <b>NEW MEXICO -AN- STATE</b>	9 Well Number <b>9</b>

**II. 10 Surface Location**

U/L or lot no. <b>C</b>	Section <b>22</b>	Township <b>14S</b>	Range <b>33E</b>	Lot. Idn	Feet from the <b>660</b>	North/South Line <b>NORTH</b>	Feet from the <b>1980</b>	East/West Line <b>WEST</b>	County <b>LEA</b>
----------------------------	----------------------	------------------------	---------------------	----------	-----------------------------	----------------------------------	------------------------------	-------------------------------	----------------------

**11 Bottom Hole Location**

U/L or lot no.	Section	Township	Range	Lot. Idn	Feet from the	North/South Line	Feet from the	East/West Line	County
12 Lse Code <b>S</b>	13 Producing Method Code <b>INJ TA</b>	14 Gas Connection Date	15 C-129 Permit Number	16 C-129 Effective Date	17 C-129 Expiration Date				

**III. Oil and Gas Transporters**

18 Transporter OGRID	19 Transporter Name and Address	20 POD	21 O/G	22 POD ULSTR Location and Description
	<b>TA Expires</b> <b>12/17/2002</b>			

**IV. Produced Water**

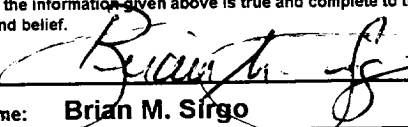


23 POD	24 POD ULSTR Location and Description

**V. Well Completion Data**

25 Spud Date	26 Ready Date	27 TD	28 PBTD	29 Perfs	30 DHC, DC, MC
31 Hole Size	32 Casing Tubing Size	33 Depth Set	34 Sacks Cement		

**VI. Well Test Data**

35 Date New Oil	36 Gas Delivery Date	37 Test Date	38 Test Length	39 Tbg. Pressure	40 Csg. Pressure
41 Choke Size	42 Oil	43 Water	44 Gas	45 AOF	46 Test Method

47 I hereby certify that the rules of the Oil Conservation Division have been complied with and that the information given above is true and complete to the best of my knowledge and belief. Signature:  Printed name: <b>Brian M. Sirgo</b> Title: <b>Vice President</b> Date: <b>6/14/00</b> Phone: <b>915-685-0981</b>		<b>OIL CONSERVATION DIVISION</b> Approved by:  Title: <b>President</b> Approval Date: <b>6/14/00</b>	
48 If this is a change of operator fill in the OGRID number and name of the previous operator <b>Midland Operating, Inc. 148981</b> Previous Operator Signature:  Printed Name: <b>Victor J. Sirgo</b> Title: <b>President</b> Date: <b>6/14/00</b>			