

NO. OF COPIES RECEIVED		
DISTRIBUTION		
SANTA FE		
FILE		
U.S.G.S.		
LAND OFFICE		
TRANSPORTER	OIL	
	GAS	
OPERATOR		
PRORATION OFFICE		

NEW MEXICO OIL CONSERVATION COMMISSION
REQUEST FOR ALLOWABLE
AND
AUTHORIZATION TO TRANSPORT OIL AND NATURAL GAS

Form C-104
Supersedes Old C-104 and C-1
Effective 1-1-65

I.

Operator

Howard Boatright Co., Inc.

Address

711 First National Bank, Midland, Texas 79701

Reason(s) for filing (Check proper box)

New Well

☐

Change in Transporter of:

Recompletion

☐

Oil

☐

Dry Gas

☐

Change in Ownership

☒

Casinghead Gas

☐

Condensate

☐

Other (Please explain)

If change of ownership give name
and address of previous owner

Robert B. Holt, et al 801 First Nat'l Bank, Midland, Tx.

II. DESCRIPTION OF WELL AND LEASE

Lease Name	Well No.	Pool Name, including Formation	Kind of Lease	Lease No.
Aztec State (COM)	4	N. Baum/Upper Penn	State, Federal or Fee	K-5919
Location				
Unit Letter	P	554 Feet From The South Line and	554 Feet From The East	
Line of Section	25	Township	13S	Range
			32E	, NMPM, Lea County

III. DESIGNATION OF TRANSPORTER OF OIL AND NATURAL GAS

Name of Authorized Transporter of Oil	<input checked="" type="checkbox"/> or Condensate	Address (Give address to which approved copy of this form is to be sent)
The Permian Corporation		P.O. Box 1183, Houston, Tx. 77001
Name of Authorized Transporter of Casinghead Gas	<input checked="" type="checkbox"/> or Dry Gas	Address (Give address to which approved copy of this form is to be sent)
Warren Petroleum		P.O. Box 1589, Tulsa, Okla. 74102
If well produces oil or liquids, give location of tanks.	Unit	Sec.
	P	25
		13S
		32E
		Is gas actually connected?
		yes
		When
		1970

If this production is commingled with that from any other lease or pool, give commingling order number:

IV. COMPLETION DATA

Designate Type of Completion - (X)	Oil Well	Gas Well	New Well	Workover	Deepen	Plug Back	Same Res'v.	Diff. Res'v.
Date Spudded	Date Compl. Ready to Prod.		Total Depth		P.B.T.D.			
Elevations (DF, RKB, RT, GR, etc.)	Name of Producing Formation		Top Oil/Gas Pay		Tubing Depth			
Perforations					Depth Casing Shoe			

TUBING, CASING, AND CEMENTING RECORD

HOLE SIZE	CASING & TUBING SIZE	DEPTH SET	SACKS CEMENT

V. TEST DATA AND REQUEST FOR ALLOWABLE OIL WELL

(Test must be after recovery of total volume of load oil and must be equal to or exceed top allowable for this depth or be for full 24 hours)



Date First New Oil Run To Tanks	Date of Test	Producing Method (Flow, pump, gas lift, etc.)	
Length of Test	Tubing Pressure	Casing Pressure	Choke Size
Actual Prod. During Test	Oil-Bbls.	Water-Bbls.	Gas-MCF

GAS WELL

Actual Prod. Test-MCF/D	Length of Test	Bbls. Condensate/MMCF	Gravity of Condensate
Testing Method (pitot, back pr.)	Tubing Pressure (Shut-in)	Casing Pressure (Shut-in)	Choke Size


VI. CERTIFICATE OF COMPLIANCE

I hereby certify that the rules and regulations of the Oil Conservation Commission have been complied with and that the information given above is true and complete to the best of my knowledge and belief.


Agent

(Title)
August 18, 1975
(Date)

OIL CONSERVATION COMMISSION

APPROVED _____, 19 _____

BY  John Kunyan

TITLE  Geologist

This form is to be filed in compliance with RULE 1104.

If this is a request for allowable for a newly drilled or deepened well, this form must be accompanied by a tabulation of the deviation tests taken on the well in accordance with RULE 111.

All sections of this form must be filled out completely for allowable on new and recompleted wells.

Fill out only Sections I, II, III, and VI for changes of owner, well name or number, or transporter, or other such change of condition.

Separate Forms C-104 must be filed for each pool in multiply