

District I  
PO Box 1980, Hobbs, NM 88241-1980  
District II  
811 S. 1st Street, Artesia, NM 88210-2834  
District III  
1000 Rio Brazos Rd., Aztec, NM 87410  
District IV  
PO Box 2088, Santa Fe, NM 87504-2088

State of New Mexico  
Energy, Minerals & Natural Resources Department

Form C-104  
Revised February 10, 1994  
Instructions on back  
Submit to Appropriate District Office  
5 Copies

OIL CONSERVATION DIVISION  
P.O. Box 2088  
Santa Fe, NM 87504-2088

AMENDED REPORT

I. REQUEST FOR ALLOWABLE AND AUTHORIZATION TO TRANSPORT

<sup>1</sup> Operator name and Address Collins & Ware, Inc. 508 W. Wall, Suite 1200 Midland, Texas 79701		<sup>2</sup> OGRID Number 004874	
		<sup>3</sup> Reason for Filing Code CH Effective 7-1-96	
<sup>4</sup> API Number 30-025-23750	<sup>5</sup> Pool Name Bagley Permo Penn, North		<sup>6</sup> Pool Code 03820
<sup>7</sup> Property Code 19182	<sup>8</sup> Property Name State BT "R"		<sup>9</sup> Well Number 1

II. <sup>10</sup> Surface Location

UL or lot no. D	Section 10	Township 12S	Range 33E	Lot. Idn	Feet from the 660	North/South Line North	Feet from the 660	East/West line West	County Lea
--------------------	---------------	-----------------	--------------	----------	----------------------	---------------------------	----------------------	------------------------	---------------

<sup>11</sup> Bottom Hole Location

UL or lot no.	Section	Township	Range	Lot. Idn	Feet from the	North/South Line	Feet from the	East/West line	County
<sup>12</sup> Lse Code S	<sup>13</sup> Producing Method Code P		<sup>14</sup> Gas Connection Date		<sup>15</sup> C-129 Permit Number		<sup>16</sup> C-129 Effective Date		<sup>17</sup> C-129 Expiration Date

III. Oil and Gas Transporters

<sup>18</sup> Transporter OGRID 138648 000778	<sup>19</sup> Transporter Name and Address Amoco PL ITD (Trks) 502 N. West Avenue Levelland, Texas 79336	<sup>20</sup> POD 0032810	<sup>21</sup> O/G 0	<sup>22</sup> POD ULSTR Location and Description Unit D, Sec. 10, T12S, R33E. Battery.
024650	Warren Petroleum Company Box 1589 Tulsa, Oklahoma 74102	0032830	G	Unit D, Sec. 10, T12S, R33E. Warren Gas Meter.

IV. Produced Water



<sup>23</sup> POD 0032850	<sup>24</sup> POD ULSTR Location and Description Unit D, Sec. 10, T12S, R33E. Water disposed in Bagley SWD #4.
------------------------------	---

V. Well Completion Data

<sup>25</sup> Spud Date	<sup>26</sup> Ready Date	<sup>27</sup> TD	<sup>28</sup> PBTB	<sup>29</sup> Perforations
<sup>30</sup> Hole Sie	<sup>31</sup> Casing & Tubing Size		<sup>32</sup> Depth Set	<sup>33</sup> Sacks Cement


VI. Well Test Data

<sup>34</sup> Date New Oil	<sup>35</sup> Gas Delivery Date	<sup>36</sup> Test Date	<sup>37</sup> Test Length	<sup>38</sup> Tbg. Pressure	<sup>39</sup> Csg. Pressure
<sup>40</sup> Choke Size	<sup>41</sup> Oil	<sup>42</sup> Water	<sup>43</sup> Gas	<sup>44</sup> AOF	<sup>45</sup> Test Method

<sup>46</sup> I hereby certify that the rules of the Oil Conservation Division have been complied with and that the information given above is true and complete to the best of my knowledge and belief. Signature: 		<b>OIL CONSERVATION DIVISION</b> Approved by:  J. W. PITZER DISTRICT SUPERINTENDENT	
Printed name: James E. Orseth		Title:	
Title: Vice President of Operations		Approval Date: JUL 19 1996	
Date: 6/26/96	Phone: 915-687-3435		

<sup>47</sup> If this is a change of operator fill in the OGRID number and name of the previous operator

Amerada Hess Corporation (000495)

Previous Operator Signature 	Printed Name J.W. Pitzer	Title District Superintendent	Date 6/30/96
--	-----------------------------	----------------------------------	-----------------