

March 27, 1972

TO: New Mexico Oil Conservation Commission

SUBJECT: Deviation Record of the Troy Fort No. 1, 1980' FSL and  
660' FEL, Sec. 21, T-14-S, R-34-E, Lea County, New Mexico.


Operator: Mark Production Company

-----

DEVIATION RECORD

400'	-	1/4 deg.
888'	-	3/4 deg.
1,385'	-	1/4 deg.
1,852'	-	1/4 deg.
2,322'	-	1/2 deg.
3,084'	-	3/4 deg.
3,241'	-	1/2 deg.
3,742'	-	1-1/4 deg.
3,895'	-	1/2 deg.
4,244'	-	1/2 deg.
4,927'	-	3/4 deg.
5,617'	-	1/2 deg.
5,865'	-	1 deg.
6,366'	-	3/4 deg.
7,362'	-	3/4 deg.
7,425'	-	1-1/4 deg.
7,924'	-	1-1/4 deg.
8,070'	-	1 deg.
8,515'	-	1-3/4 deg.
9,046'	-	1 deg.
9,575'	-	1-3/4 deg.
10,152'	-	1-3/4 deg.
10,438'	-	1 deg.
10,535'	-	1 deg.

TRI-SERVICE DRILLING COMPANY  
Drilling Contractor


  
W. L. Dawson, Asst. Secretary

RECEIVED


APR 11 1972

U.S. CONSERVATION COMM.  
HOBBES, N. H.

BEFORE ME, the undersigned authority, on this day personally appeared W.L. Dawson, known to me to be the person and officer whose name is subscribed to the foregoing instrument, and states that he is acting at the direction and on behalf of the Operator of the well identified in this instrument and that such well was not intentionally deviated from the vertical.

  
W. L. Dawson

SUBSCRIBED AND SWORN to before me this the 27th day  
of March, 1972.

  
Notary Public in and for Midland  
County, Texas. My Commission  
expires July, 1973.

RECEIVED

APR 11 1972

CONSERVATION COMM.  
BOZEMAN, MONT.