

TO: New Mexico Oil Conservation Commission


FROM; MWJ Producing Company

SUBJECT: Deviation Record

LEGAL: Saunders 28 State #1, 1980'/N, 1980'/W, Section 28, Tsp 14S,
R-33-E, Lea County, New Mexico


| | |
|--------|----------|
| 380' | 1/4 deg. |
| 908 | 3/4 |
| 1350 | 3/4 |
| 1998 | 3/4 |
| 2388 | 3/4 |
| 2835 | 3/4 |
| 3053 | 3/4 |
| 3516 | 3/4 |
| 3988 | 3/4 |
| 4126 | 3/4 |
| 4545 | 1 |
| 5035 | 3/4 |
| 5525 | 3/4 |
| 6025 | 3/4 |
| 6311 | 1/2 |
| 6810 | 1/2 |
| 7297 | 1/2 |
| 7799 | 1 |
| 8210 | 1 |
| 8695 | 3/4 |
| 9176 | 1 |
| 9700 | 1 1/4 |
| 10,100 | 1 1/4 |

BEFORE ME, the undersigned authority, on this day personally appeared R. S. Bond, known to me to be the officier whose name is subscribed to the foregoing instrument, and that he is acting at the direction and on behalf of the operator of the well identified in this instrument and that such well was not intentionally deviated from the vertical.



R. S. Bond, V.P.

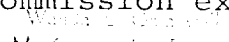
SUBSCRIBED AND SWORN to before me the 17th day of September, 1980.



Wanda Gamewell

Notary Public in and for Midland
County, Texas.

My commission expires


My Commission Expires
September 30, 1980