

**N MEXICO OIL CONSERVATION COMMISSION
WELL LOCATION AND ACREAGE DEDICATION - LAT**

Form C-102
Supersedes C-128
Effective 1-1-65

All distances must be from the outer boundaries of the Section.

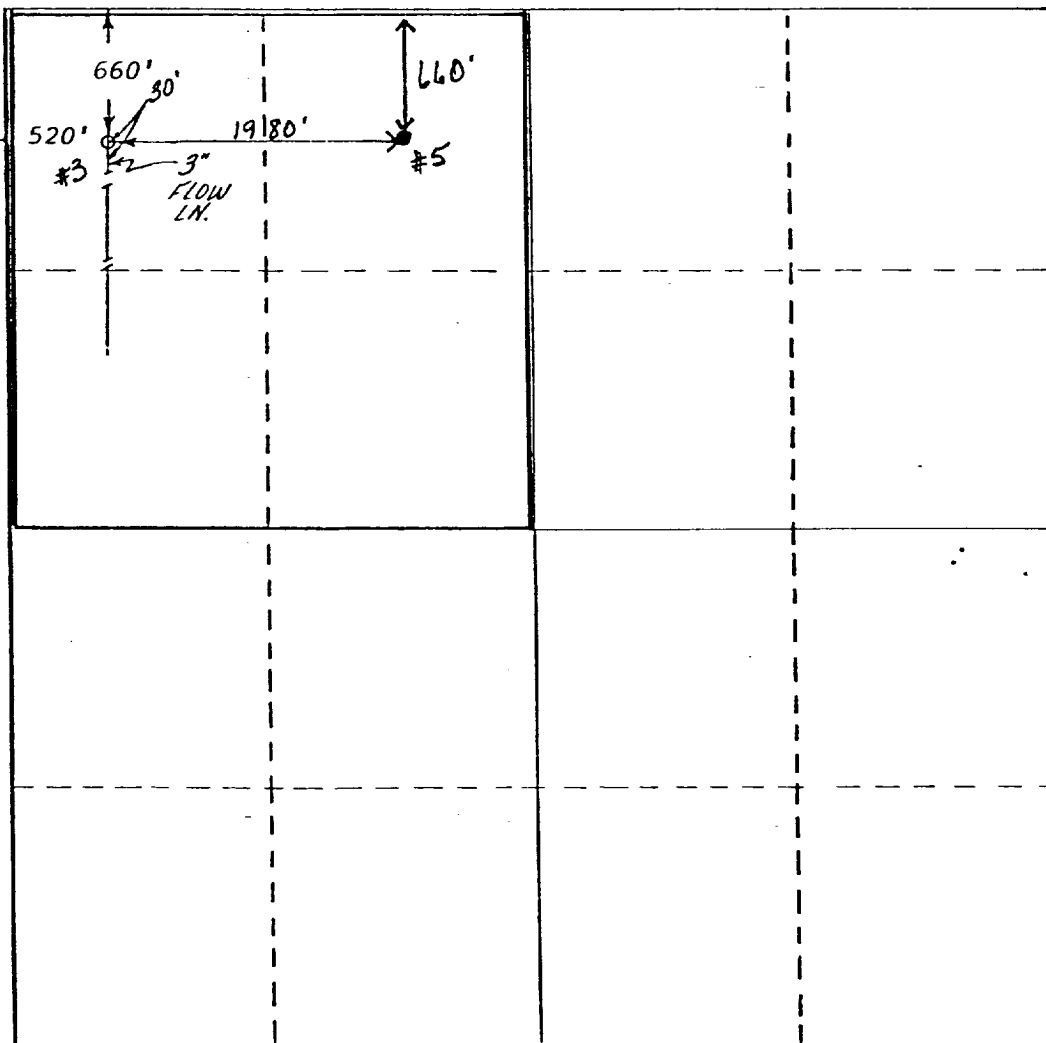
Operator CABOT PETROLEUM CORPORATION			Lease NEW MEXICO STATE T		Well No. 3
Unit Letter	Section 4	Township 14-S	Range 33-E	County LEA COUNTY NEW MEXICO	
Actual Footage Location of Well:					
660		feet from the NORTH	line and 520	feet from the WEST	line
Ground Level Elev. 4241'	Producing Formation Upper Penn.		Pool Baum		Dedicated Acreage: 160 Acres

1. Outline the acreage dedicated to the subject well by colored pencil or hatchure marks on the plat below.
2. If more than one lease is dedicated to the well, outline each and identify the ownership thereof (both as to working interest and royalty).
3. If more than one lease of different ownership is dedicated to the well, have the interests of all owners been consolidated by communitization, unitization, force-pooling, etc?

☐ Yes ☐ No If answer is "yes," type of consolidation _____

If answer is "no," list the owners and tract descriptions which have actually been consolidated. (Use reverse side of this form if necessary.) _____

No allowable will be assigned to the well until all interests have been consolidated (by communitization, unitization, forced-pooling, or otherwise) or until a non-standard unit, eliminating such interests, has been approved by the Commission.



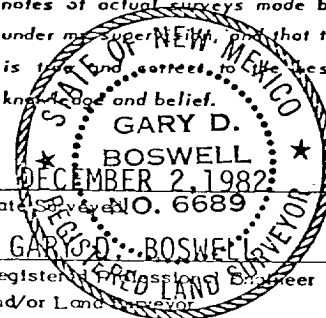
CERTIFICATION

I hereby certify that the information contained herein is true and complete to the best of my knowledge and belief.

T. A. Anderson

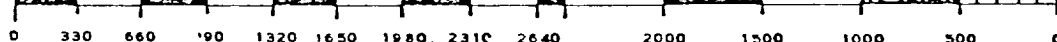
Name
Agent
Position
Cabot Petroleum Corporation
Company
December 6, 1982
Date

I hereby certify that the well location shown on this plat was plotted from field notes of actual surveys made by me or under my supervision, and that the same is true and correct to the best of my knowledge and belief.



Date Surveyed **10. 6689**
GARY D. BOSWELL
Registered Professional Engineer and/or Land Surveyor

Gary D. Boswell
Certificate No. **6689**



RECEIVED
JAN 24 1984
O.C.D.
HOBBS OFFICE