

I. REQUEST FOR ALLOWABLE AND AUTHORIZATION TO TRANSPORT

1 Operator name and Address AMERICAN INLAND RESOURCES COMPANY, LLC. P.O. BOX 50938 MIDLAND, TX 79710		2 Operator OGRID # 188294
		3 Reason for Filing Code RETURN TO PRODUCTION
4 API Number 30-025-28408	5 Pool Name SAUNDERS PERMO PENN UPPER	6 Pool Code 055120
7 Property Code 026187	8 Property Name NEW MEXICO -AT- STATE	9 Well Number 11-Y

II. 10 Surface Location

U/L or lot no. D	Section 15	Township 14S	Range 33E	Lot. Idn	Feet from the 990	North/South Line NORTH	Feet from the 890	East/West Line WEST	County LEA
---------------------	---------------	-----------------	--------------	----------	----------------------	---------------------------	----------------------	------------------------	---------------

11 Bottom Hole Location

U/L or lot no.	Section	Township	Range	Lot. Idn	Feet from the	North/South Line	Feet from the	East/West Line	County
12 Lse Code S	13 Producing Method Code P		14 Gas Connection Date		15 C-129 Permit Number		16 C-129 Effective Date		17 C-129 Expiration Date

III. Oil and Gas Transporters

18 Transporter OGRID	19 Transporter Name and Address	20 POD	21 O/G	22 POD ULSTR Location and Description
138648	AMOCO PIPELINE ICT 502 NORTHWEST AVE LEVELLAND, TX 79336	2474610	O	15-14S-33E TANK BATTERY
024650	DYNEGY MIDSTREAM 1000 LOUISIANA STE. 5800 HOUSTON, TX 77002	2806211	G	15-14S-33E GAS METER

IV. Produced Water

23 POD 2474650	24 POD ULSTR Location and Description 15-14S-33E
-------------------	---

V. Well Completion Data

25 Spud Date	26 Ready Date	27 TD	28 PBTD	29 Perfs	30 DHC, DC, MC
31 Hole Size		32 Casing Tubing Size		33 Depth Set	

VI. Well Test Data

35 Date New Oil	36 Gas Delivery Date	37 Test Date 7/28/2000	38 Test Length 24 HR	39 Tbg. Pressure	40 Csg. Pressure
41 Choke Size	42 Oil 24	43 Water 108	44 Gas 30	45 AOF	46 Test Method P
47 I hereby certify that the rules of the Oil Conservation Division have been complied with and that the information given above is true and complete to the best of my knowledge and belief. Signature: Michael D. Prichard Printed name: Michael D. Prichard Title: Operations Engineer Date: 8/11/00 Phone: 915-685-0981			OIL CONSERVATION DIVISION Approved by: ORIGINAL SIGNED BY CHRIS WILLIAMS DISTRICT I SUPERVISOR Approval Date: AUG 15 2000		

48 If this is a change of operator fill in the OGRID number and name of the previous operator

Previous Operator Signature	Printed Name	Title	Date
-----------------------------	--------------	-------	------



I. REQUEST FOR ALLOWABLE AND AUTHORIZATION TO TRANSPORT

1 Operator name and Address AMERICAN INLAND RESOURCES COMPANY, LLC. P.O. BOX 50938 MIDLAND, TX 79710		2 Operator OGRID 3 188294
		3 Reason for Filing Code CH (EFF. 2/01/2000)
4 API Number 30-025-28408	5 Pool Name SAUNDERS PERMO PENN UPPER	6 Pool Code 055120
7 Property Code 26187	8 Property Name NEW MEXICO AT STATE	9 Well Number 11-Y

II. 10 Surface Location

U/L or lot no. D	Section 15	Township 14S	Range 33E	Lot. Idn	Feet from the 990	North/South Line NORTH	Feet from the 890	East/West Line WEST	County LEA
---------------------	---------------	-----------------	--------------	----------	----------------------	---------------------------	----------------------	------------------------	---------------

11 Bottom Hole Location

U/L or lot no.	Section	Township	Range	Lot. Idn	Feet from the	North/South Line	Feet from the	East/West Line	County
12 Lse Code S	13 Producing Method Code S	14 Gas Connection Date		15 C-129 Permit Number	16 C-129 Effective Date	17 C-129 Expiration Date			

III. Oil and Gas Transporters

18 Transporter OGRID	19 Transporter Name and Address	20 POD	21 O/G	22 POD ULSTR Location and Description
034019	PHILLIPS 66 COMPANY 9 C1 ADAMS BUILDING BARTLESVILLE, OK 74004	2474610	G	TANK BATTERY
024650	Dynegy Midstream VERSADO GAS PROCESSORS 1000 LOUISIANA STE. 5800 HOUSTON, TX 77002	2806211	G	GAS METER

IV. Produced Water

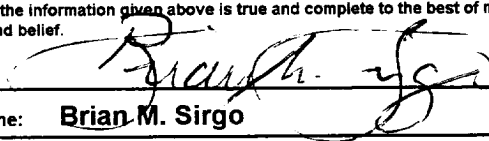
23 POD 2474650	24 POD ULSTR Location and Description
-------------------	---------------------------------------

V. Well Completion Data


25 Spud Date	26 Ready Date	27 TD	28 PBTD	29 Perfs	30 DHC, DC, MC
31 Hole Size	32 Casing Tubing Size	33 Depth Set	34 Sacks Cement		

VI. Well Test Data


35 Date New Oil	36 Gas Delivery Date	37 Test Date	38 Test Length	39 Tbg. Pressure	40 Csg. Pressure
41 Choke Size	42 Oil	43 Water	44 Gas	45 AOF	46 Test Method

47 I hereby certify that the rules of the Oil Conservation Division have been complied with and that the information given above is true and complete to the best of my knowledge and belief.
Signature: 
Printed name: Brian M. Sirgo
Title: Vice President
Date: 6/14/00
Phone: 915-685-0981

OIL CONSERVATION DIVISION

Approved by: 
Title: President
Approval Date: 6/14/00

48 If this is a change of operator fill in the OGRID number and name of the previous operator

Midland Operating, Inc.	148981	Printed Name	Title	Date
		Victor J. Sirgo	President	6/14/00

Submit 3 Copies To Appropriate District

Office

District I

1625 N. French Dr., Hobbs, NM 88240

District II

811 South First, Artesia, NM 88210

District III

1000 Rio Brazos Rd., Aztec, NM 87410

District IV

2040 South Pacheco, Santa Fe, NM 87505

State of New Mexico
Energy, Minerals and Natural ResourcesOIL CONSERVATION DIVISION
2040 South Pacheco
Santa Fe, NM 87505

Form C-103

Revised March 25, 1999

SUNDRY NOTICES AND REPORTS ON WELLS (DO NOT USE THIS FORM FOR PROPOSALS TO DRILL OR TO DEEPEN OR PLUG BACK TO A DIFFERENT RESERVOIR. USE "APPLICATION FOR PERMIT" (FORM C-101) FOR SUCH PROPOSALS.)		WELL API NO. 30-025-28408
1. Type of Well: Oil Well <input checked="" type="checkbox"/> Gas Well <input type="checkbox"/> Other <input type="checkbox"/>		5. Indicate Type of Lease STATE <input checked="" type="checkbox"/> FEE <input type="checkbox"/>
2. Name of Operator American Inland Resources Company, LLC		6. State Oil & Gas Lease No. B-9505
3. Address of Operator P.O. Box 50938; Midland, TX 79710		7. Lease Name or Unit Agreement Name: New Mexico AT State
4. Well Location Unit Letter <u>D</u> : <u>990</u> feet from the <u>North</u> line and <u>890</u> feet from the <u>West</u> line Section <u>15</u> Township <u>14-S</u> Range <u>33-E</u> NMPM County <u>Lea</u>		8. Well No. <u>11-Y</u>
10. Elevation (Show whether DR, RKB, RT, GR, etc.) 4215' GR		9. Pool name or Wildcat Saunders; Permo Upper Penn

11. Check Appropriate Box to Indicate Nature of Notice, Report or Other Data

NOTICE OF INTENTION TO:

PERFORM REMEDIAL WORK ☐ PLUG AND ABANDON ☐TEMPORARILY ABANDON ☐ CHANGE PLANS ☐PULL OR ALTER CASING ☐ MULTIPLE COMPLETION ☐OTHER: ☐

SUBSEQUENT REPORT OF:

REMEDIAL WORK ☐ ALTERING CASING ☐COMMENCE DRILLING OPNS. ☐ PLUG AND ABANDONMENT ☐CASING TEST AND CEMENT JOB ☐OTHER: Returned to producing ☒

12. Describe proposed or completed operations. (Clearly state all pertinent details, and give pertinent dates, including estimated date of starting any proposed work). SEE RULE 1103. For Multiple Completions: Attach wellbore diagram of proposed completion or recompilation.

6-23-2000 MIRU well service unit & reverse unit. Drill out cement.
6-24-2000 Drill out CIBP. Push to 16' below bottom perf. (B/perf at 9962').
6-26-2000 Run in hole with tubing.
6-27-2000 Run in hole with pump and rods.
6-28-2000 Run in hole with rest of rods. Hung well on. Put on production.

I hereby certify that the information above is true and complete to the best of my knowledge and belief.

SIGNATURE Michael D. Prichard TITLE Operations Engineer DATE 7-7-2000Type or print name Michael D. PrichardTelephone No. (915) 685-0981

(This space for State use)

APPROVED BY _____ TITLE ORIGINAL DATE 11

Conditions of approval, if any:

47 I hereby certify that the rules of the Oil Conservation Division have been complied with and that the information given above is true and complete to the best of my knowledge and belief. Signature: <u>Victor J. Sirgo</u> Printed name: <u>VICTOR J. SIRGO</u> Title: <u>PRESIDENT</u> Date: <u>4/6/99</u> Phone: <u>915-570-0077</u>		OIL CONSERVATION DIVISION ORIGINAL SIGNED BY CHRIS WILLIAMS DISTRICT I COMMISSIONER Approved by: _____ Title: <u>MAY 13 1999</u> Approval Date: _____	
48 If this is a change of operator fill in the OGRID number and name of the previous operator OGRID #000873 Apache Corporation			
Previous Operator Signature <u>Pamela M. Leighton</u>		Printed Name <u>Pamela M. Leighton</u> Title <u>Regulatory Analyst</u> Date <u>4/30/99</u>	

District I
P. O. Bo., 1980, Hobbs, NM 88241-1980
District II
PO Drawer DD, Artesia, NM 88211-0719
District III
1000 Rio Brazos Rd., Aztec, NM 87410
District IV
2040 South Pacheco, Santa Fe, NM 87505

State of New Mexico
Oil Conservation Division
2040 South Pacheco
Santa Fe, NM 87505

Form C-104
Revised October 18, 1994
Instructions on back
Submit to Appropriate District Office
5 Copies

AMENDED REPORT

I. REQUEST FOR ALLOWABLE AND AUTHORIZATION TO TRANSPORT

1 Operator name and Address MIDLAND OPERATING, INC. 3300 N. 'A' STREET BLDG. TWO, STE. 104 MIDLAND, TX 79705		2 OGRID Number 148981
		3 Reason for Filing Code CH (EFF. 3/1/99)
4 API Number 30-025-28408	5 Pool Name SAUNDERS PERMO PENN UPPER	6 Pool Code 055120
7 Property Code 24363	8 Property Name NEW MEXICO AT STATE	9 Well Number 11-Y

II. 10 Surface Location

U/L or lot no. D	Section 15	Township 14S	Range 33E	Lot. Idn	Feet from the 990	North/South Line NORTH	Feet from the 890	East/West Line WEST	County LEA
---------------------	---------------	-----------------	--------------	----------	----------------------	---------------------------	----------------------	------------------------	---------------

11 Bottom Hole Location

U/L or lot no. S	Section S	Township	Range	Lot. Idn	Feet from the	North/South Line	Feet from the	East/West Line	County
12 Lse Code S	13 Producing Method Code S	14 Gas Connection Date		15 C-129 Permit Number		16 C-129 Effective Date		17 C-129 Expiration Date	

III. Oil and Gas Transporters

18 Transporter OGRID 034019	19 Transporter Name and Address PHILLIPS 66 COMPANY 9 C1 ADAMS BUILDING BARTLESVILLE, OK 74004	20 POD 2474610	21 O/G G	22 POD ULSTR Location and Description TANK BATTERY
024650	VERSADO GAS PROCESSORS 1000 LOUISIANA STE. 5800 HOUSTON, TX 77002	2806211	G	GAS METER

IV. Produced Water

23 POD 2474650	24 POD ULSTR Location and Description
-------------------	---------------------------------------

V. Well Completion Data

25 Spud Date	26 Ready Date	27 TD	28 PBTD	29 Perfs	30 DHC, DC, MC
31 Hole Size	32 Casing Tubing Size	33 Depth Set		34 Sacks Cement	

VI. Well Test Data

35 Date New Oil	36 Gas Delivery Date	37 Test Date	38 Test Length	39 Tbg. Pressure	40 Csg. Pressure
41 Choke Size	42 Oil	43 Water	44 Gas	45 AOF	46 Test Method

47 I hereby certify that the rules of the Oil Conservation Division have been complied with and that the information given above is true and complete to the best of my knowledge and belief.

Signature: *Victor J. Sirgo*

Printed name: VICTOR J. SIRGO

Title: PRESIDENT

Date: 4/6/99 Phone: 915-570-0077

OIL CONSERVATION DIVISION

ORIGINAL SIGNATURE OF CHRIS WILLIAMS
DISTRICT REGISTRY SUPERVISOR

Approved by: *Chris Williams*

Title: MAY 13 1999

Approval Date: MAY 13 1999

48 If this is a change of operator fill in the OGRID number and name of the previous operator

OGRID #000873 Apache Corporation

Previous Operator Signature: *Pamela M. Leighton* Printed Name: Pamela M. Leighton Title: Regulatory Analyst Date: 4/30/99

MP