

NEW MEXICO OIL CONSERVATION COMMISSION


OPERATOR Yates Petroleum Corporation ADDRESS 207 South Fourth Street, Artesia, NM
 FIELD _____ LEASE Heyco XL State WELL NO. 1
 LOCATION Section 22-14-32 ^{15N} Eddy County, New Mexico

DEVIATION RECORD

	DEPTH	DEGREES	DEPTH	DEGREES	DEPTH	DEGREES	DEPTH	DEGREES
1	770	3/4	4908	1-1/4	8031	2-3/4	8886	2-1/2
2	1496	1	5159	1-1/4	8095	2-1/2	8979	2-3/4
3	1840	2	5407	1-1/4	8158	2-3/4	9011	2-3/4
4	2020	2-1/2	5656	1	8197	2-3/4	9074	2-1/4
5	2245	2-1/4	5907	1	8232	2-1/2	9105	2-1/2
6	2400	1-3/4	6159	1-1/4	8263	2-1/2	9169	2-1/4
7	2557	1-1/2	6408	1-1/2	8356	2-3/4	9200	2-1/4
8	2712	1-3/4	6660	1-1/2	8419	3	9263	3
9	2838	1-1/2	6910	1-1/2	8482	3	9357	3
10	2962	1-1/2	7158	1-3/4	8513	3-1/2	9419	2-3/4
11	3150	2	7284	2	8575	3	9483	2-3/4
12	3213	2	7559	2	8636	3-1/4	9574	2-1/4
13	3369	1-1/4	7601	2-1/2	8668	3-1/4	9572	3
14	3575	1-1/2	7750	2-3/4	8729	3	9627	3
15	3805	1	7780	3	8760	3-1/4	9691	2-1/2
16	4410	1	7844	2-1/2	8791	3	9847	2
17	4650	1	7969	2-1/4	8854	2-3/4		

Certification of personal knowledge of Deviation Record:


I hereby certify that I have personal knowledge of the data and facts placed on this form, and that such information is true and complete.


 Signature

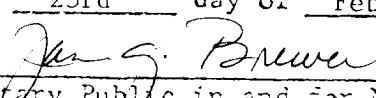
Ard Drilling Company, Inc.
 Company

STATE OF TEXAS
 COUNTY OF MIDLAND

Before me, the undersigned authority, on this day personally appeared Dean Sims, known to me to be the person whose name is subscribed hereto, who, after being duly sworn, on oath states that he is acting at the direction and on behalf of the operator of the well identified in this instrument and that such well was not intentionally deviated from the vertical.


 Signature
Drilling Superintendent
 Title

Sworn and Subscribed to before me, this the 23rd day of February, 19 84


 Notary Public in and for Midland County,
 Texas. Jan G. Brewer

My Commission Expires: