

OIL CONSERVATION DIVISION

P. O. BOX 2088

SANTA FE, NEW MEXICO 87501

REQUEST FOR ALLOWABLE
AND
AUTHORIZATION TO TRANSPORT OIL AND NATURAL GAS

DEPARTMENT	
DIVISION	
SANTA FE	
FILE	
U.S.S.	
LAND OFFICE	
TRANSPORTER	OIL
	GAS
OPERATOR	
PRODUCTION OFFICE	
Operator	

Yates Petroleum Corporation

Address

207 South 4th St., Artesia, NM 88210

Reason(s) for filing (Check proper box)

New Well	<input checked="" type="checkbox"/>	Change in Transporter of:	
Recompletion	<input type="checkbox"/>	Oil	<input type="checkbox"/>
Change in Ownership	<input type="checkbox"/>	Casinghead Gas	<input type="checkbox"/>
		Dry Gas	<input type="checkbox"/>
		Condensate	<input type="checkbox"/>

Other (Please explain)

If change of ownership give name
and address of previous owner

DESCRIPTION OF WELL AND LEASE

Lease Name	Well No.	Pool Name, Including Formation	Kind of Lease	Lease No.
Dove VK State	4	Lazy J Penn	State, Federal or Fee State	LG 2670
Location				
Unit Letter	G	1980 Feet From The	North	Line and 1980 Feet From The
Line of Section	3	Township	14S	Range
			33E	NMPM, Lea County

DESIGNATION OF TRANSPORTER OF OIL AND NATURAL GAS

Name of Authorized Transporter of Oil <input checked="" type="checkbox"/> or Condensate <input type="checkbox"/>	Address (Give address to which approved copy of this form is to be sent)					
Texas-New Mexico Pipeline Co.	P.O. Box 2528, Hobbs, NM 88240					
Name of Authorized Transporter of Casinghead Gas <input checked="" type="checkbox"/> or Dry Gas <input type="checkbox"/>	Address (Give address to which approved copy of this form is to be sent)					
Warren Petroleum Corporation	P.O. Box 1589, Tulsa, OK 74101					
If well produces oil or liquids, give location of tanks.	Unit	Sec.	Twp.	Rge.	Is gas actually connected?	When
	L	3	14s	33e	Yes	5-23-84

If this production is commingled with that from any other lease or pool, give commingling order number:

COMPLETION DATA

Designate Type of Completion - (X)	Oil Well	Gas Well	New Well	Workover	Deepen	Plug Back	Same Reservoir	Diff. Reservoir
	X		X					
Date Spudded	Date Compl. Ready to Prod.	Total Depth	P.B.T.D.					
1-13-84	5-9-84	10200'	10089'					
Elevations (DE, RAB, RT, GR, etc.)	Name of Producing Formation	Top Oil/Gas Pay	Tubing Depth					
4214.5' GR	Upper Penn	9831'	9899'					
Perforations			Depth Casing Shoe					
9831-74'			10200'					

TUBING, CASING, AND CEMENTING RECORD

HOLE SIZE	CASING & TUBING SIZE	DEPTH SET	SACKS CEMENT
17-1/2"	13-3/8"	448'	450
11"	8-5/8"	4198'	2450
7-7/8"	5-1/2"	10200'	1025
	2-7/8"	9899'	

TEST DATA AND REQUEST FOR ALLOWABLE OIL WELL (Test must be after recovery of total volume of load oil and must be equal to or exceed top allowable for this depth or be for full 24 hours)


Date First New Oil Run To Tanks	Date of Test	Producing Method (Flow, pump, gas lift, etc.)	
5-4-84	5-9-84	Pumping	
Length of Test	Tubing Pressure	Casing Pressure	Choke Size
24 hrs	25#	25#	2"
Actual Prod. During Test	Oil-Bbls.	Water-Bbls.	Gas-MCF
143	33	110	30

GAS WELL

Actual Prod. Test-MCF/D	Length of Test	Bbls. Condensate/MMCF	Gravity of Condensate
Testing Method (prior, back pr.)	Tubing Pressure (shut-in)	Casing Pressure (shut-in)	Choke Size

CERTIFICATE OF COMPLIANCE

I hereby certify that the rules and regulations of the Oil Conservation Division have been complied with and that the information given above is true and complete to the best of my knowledge and belief.


(Signature)
Production Supervisor
(Title)
5-23-84
(Date)

OIL CONSERVATION DIVISION

MAY 25 1984

APPROVED _____, 19____

BY ORIGINAL SIGNED BY JERRY SEXTON
DISTRICT I SUPERVISOR

TITLE _____

This form is to be filed in compliance with RULE 110.

If this is a request for allowable for a newly drilled or deepened well, this form must be accompanied by a tabulation of the deviation rate taken on the well in accordance with RULE 111.

All sections of this form must be filled out completely for allowable on new and recompleted wells.

Fill out only Sections I, II, III, and VI for changes of owner, well name or number, or transporter, or other such change of condition.

Separate Forms C-104 must be filed for each pool in multiply completed wells.

LANDIS DRILLING COMPANY

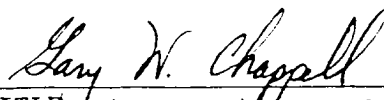
P. O. Box 3579
MIDLAND, TEXAS 79702

OPERATOR Yates Petroleum Corporation ADDRESS 207 S. 4th Str., Artesia, NM 88210LEASE NAME Dove "VK" State WELL NO. 4LOCATION 1980'FNL & 1980'FEL, Section 3, T-14-S, R-33-E, Lea County, New Mexico

DEPTH	ANGLE- INCLINATION DEGREES	DISPLACEMENT	ACCUMULATIVE DISPLACEMENT
448	3/4	5.86	5.86
937	1	8.53	14.39
1414	1	8.32	22.71
1854	3/4	5.76	28.47
2314	1/2	4.02	3.249
2738	1/2	3.70	36.19
3214	3/4	6.23	42.42
3738	3/4	6.86	49.28
4198	1/2	4.02	53.30
4666	1/2	4.09	57.39
4949	3/4	3.70	61.09
5428	3/4	6.27	67.36
5833	1	7.07	74.43
6328	3/4	6.48	80.91
6826	3/4	6.52	87.43
7066	1/2	2.10	89.53
7539	1/2	4.13	93.66
8034	3/4	6.48	100.14
8530	1	8.66	108.80
9026	3/4	6.49	115.29
9486	3/4	6.02	121.31
9986	1/2	4.37	125.68
10,200	1 3/4	6.54	132.22

I hereby certify that the above data as set forth is true and correct to the best of my knowledge and belief.

LANDIS DRILLING COMPANY



TITLE: Vice President - Contracts


AFFIDAVIT:

Before me, the undersigned authority, appeared Gary W. Chappell known to me to be the person whose name is subscribed herebelow, who on making deposition, under oath states that he is acting for and in behalf of the Operator of the well identified above, and that to the best of his knowledge and belief, such well was not intentionally deviated from the true vertical whatsoever.



AFFIDANT'S SIGNATURE

Sworn and subscribed to in my presence on this the 9th day of February, 1984.


Pamela A. Hughes
Notary Public in and for the

RECEIVED
MAY 24 1984
O.C.D.
HCRBS OFFICE