

30-025-28678

NO. OF COPIES RECEIVED	
DISTRIBUTION	
SANTA FE	
FILE	
U.S.G.S.	
LAND OFFICE	
OPERATOR	

NEW MEXICO OIL CONSERVATION COMMISSION

Form C-101
Revised 1-1-65

5A. Indicate Type of Lease	
STATE <input checked="" type="checkbox"/>	FEE <input type="checkbox"/>
5. State Oil & Gas Lease No. K-3138	

APPLICATION FOR PERMIT TO DRILL, DEEPEN, OR PLUG BACK

1a. Type of Work		7. Unit Agreement Name	
b. Type of Well DRILL <input checked="" type="checkbox"/> DEEPEN <input type="checkbox"/> PLUG BACK <input type="checkbox"/> OIL WELL <input checked="" type="checkbox"/> GAS WELL <input type="checkbox"/> OTHER <input type="checkbox"/> SINGLE ZONE <input type="checkbox"/> MULTIPLE ZONE <input type="checkbox"/>		8. Farm or Lease Name New Mexico 'P' State	
2. Name of Operator Cabot Petroleum Corporation		9. Well No. 2	
3. Address of Operator P. O. Box 5001, Pampa, Texas 79065		10. Field and Pool, or Wildcat Baum Upper Penn	
4. Location of Well UNIT LETTER <u>N</u> LOCATED <u>660</u> FEET FROM THE <u>South</u> LINE AND <u>1980</u> FEET FROM THE <u>West</u> LINE OF SEC. <u>33</u> TWP. <u>13S</u> RGE. <u>33E</u> NMPM		12. County Lea	
19. Proposed Depth 10,100'		19A. Formation Permo-Penn	
20. Rotary or C.T. Rotary		21. Elevations (Show whether DF, RT, etc.) 4244' GR	
21A. Kind & Status Plug. Bond \$50,000 Blanket in force, #749971		21B. Drilling Contractor Moranco Drilling Co.	
22. Approx. Date Work will start Upon Approval			

23. PROPOSED CASING AND CEMENT PROGRAM

SIZE OF HOLE	SIZE OF CASING	WEIGHT PER FOOT	SETTING DEPTH	SACKS OF CEMENT	EST. TOP
17 1/2"	13 3/8"	47#	450'	420	Surface
12 1/4"	8 5/8"	28#	4100'	1925	Surface
7 7/8"	5 1/2"	17# & 20#	10,100'	555	3000'

Blowout Preventer Program: Cameron double hydraulic Type SS, 10" 3000# and Hydrill Type GK, 12" 3000# with Koomey-Weise 80 gallon accumulator, 3000# 3 station with Hydril control valve.

The above or type equivalent.

APPROVAL VALID FOR 180 DAYS
PERMIT EXPIRES 10/11/84
UNLESS DRILLING UNDERWAY

IN ABOVE SPACE DESCRIBE PROPOSED PROGRAM: IF PROPOSAL IS TO DEEPEN OR PLUG BACK, GIVE DATA ON PRESENT PRODUCTIVE ZONE AND PROPOSED NEW PRODUCTIVE ZONE. GIVE BLOWOUT PREVENTER PROGRAM, IF ANY.

I hereby certify that the information above is true and complete to the best of my knowledge and belief.

Signed Tate Andrus Title Agent Date 4/9/84

(This space for State Use)

ORIGINAL SIGNED BY JERRY SEXTON

APPROVED BY DISTRICT 1 SUPERVISOR TITLE DATE APR 10 1984

CONDITIONS OF APPROVAL, IF ANY:

RECEIVED
APR 10 1984
O.C.B.
MOBBS OFFICE

N MEXICO OIL CONSERVATION COMMISS
WELL LOCATION AND ACREAGE DEDICATION PLAT

Form C-102
 Supersedes C-128
 Effective 1-1-65

All distances must be from the outer boundaries of the Section.


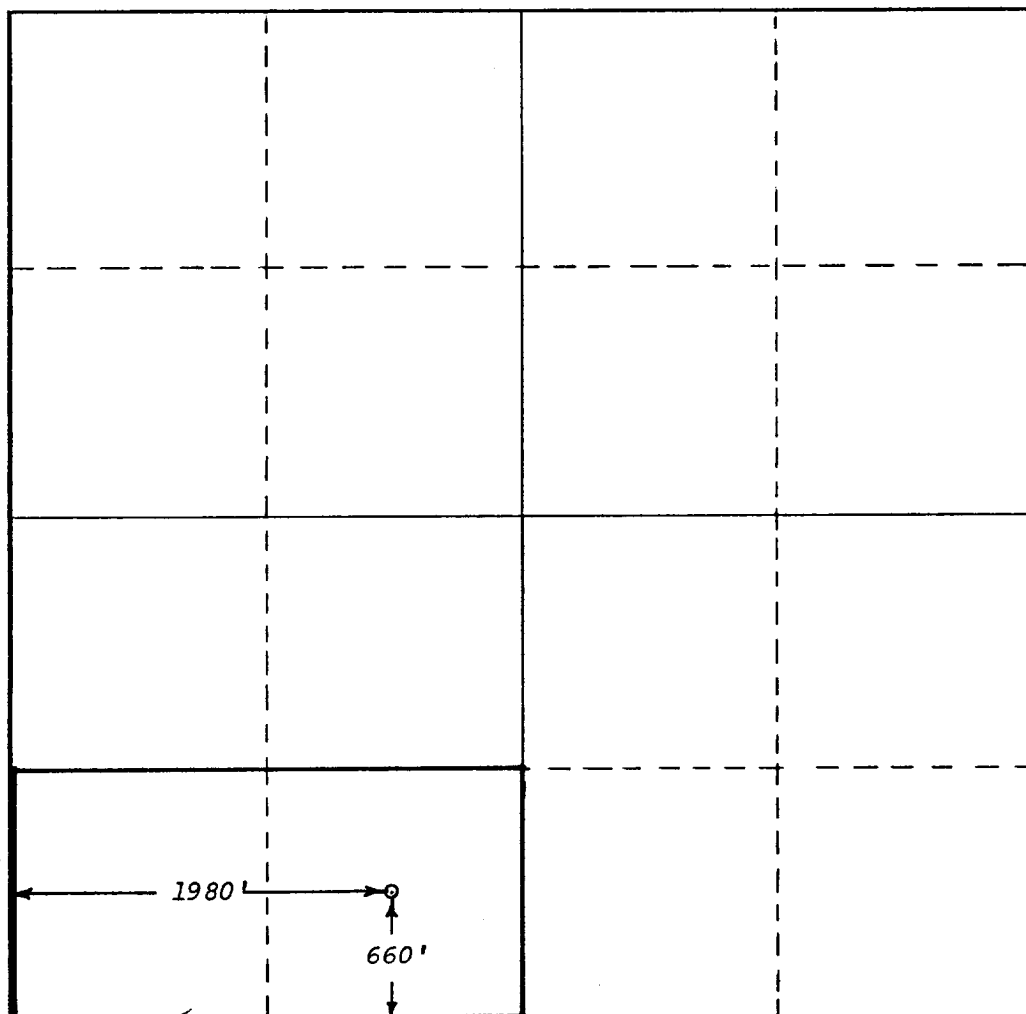
Operator CABOT PETROLEUM CORPORATION		Lease NEW MEXICO STATE		Well No. P-#2
Unit Letter	Section 33	Township T-13-S	Range R-33-E	County LEA COUNTY, NEW MEXICO
Actual Footage Location of Well: 660' feet from the SOUTH line and 1980' feet from the WEST line				
Ground Level Elev: 4244'	Producing Formation Permo-Penn	Pool Baum Upper Penn	Dedicated Acreage: 80 Acres	

1. Outline the acreage dedicated to the subject well by colored pencil or hachure marks on the plat below.
2. If more than one lease is dedicated to the well, outline each and identify the ownership thereof (both as to working interest and royalty).
3. If more than one lease of different ownership is dedicated to the well, have the interests of all owners been consolidated by communitization, unitization, force-pooling, etc?

☐ Yes ☐ No If answer is "yes," type of consolidation _____

If answer is "no," list the owners and tract descriptions which have actually been consolidated. (Use reverse side of this form if necessary.) _____

No allowable will be assigned to the well until all interests have been consolidated (by communitization, unitization, forced-pooling, or otherwise) or until a non-standard unit, eliminating such interests, has been approved by the Commission.



CERTIFICATION

I hereby certify that the information contained herein is true and complete to the best of my knowledge and belief.

Paul Andrew

Name

Paul Andrew

Position

Agent

Company

Cabot Petroleum Corp.

Date

4/9/84

I hereby certify that the well location shown on this plat was plotted from field notes of actual surveys made by me or under my supervision, and that the same is true and correct to the best of my knowledge and belief.


Date Surveyed

MARCH 30, 1984

Registered Professional Engineer and/or Land Surveyor

BOSWELL
 NO. 6689

David D. Boswell
 Certificate No. 6689



APR 1 1984
O.C.O.
MOBBS OFFICE

FILE