



STATE OF NEW MEXICO  
ENERGY, MINERALS AND NATURAL RESOURCES DEPARTMENT  
OIL CONSERVATION DIVISION  
HOBBS DISTRICT OFFICE

8/29/95

GOVERNOR

POST OFFICE BOX 1980  
HOBBS, NEW MEXICO 88241-1980  
(505) 393-6161

OIL CONSERVATION DIVISION  
P. O. BOX 2088  
SANTA FE, NEW MEXICO 87501

RE: Proposed:

MC \_\_\_\_\_  
DHC \_\_\_\_\_  
NSL \_\_\_\_\_ X  
NSP \_\_\_\_\_  
SWD \_\_\_\_\_  
WFX \_\_\_\_\_  
PMX \_\_\_\_\_

Gentlemen:


I have examined the application for the:

D&J Oil Co Lowe 27 #2-D 27-12s-37e  
Operator Lease & Well No. Unit S-T-R


and my recommendations are as follows:

OK  
\_\_\_\_\_  
\_\_\_\_\_  
\_\_\_\_\_

Yours very truly,

  
Jerry Sexton  
Supervisor, District 1

/ed



Michael E. Stogner  
Assistant Deputy Director/Engineer

cc: Oil Conservation Division - Hobbs  
File: Case No. 11321

OIL CONSERVATION DIVISION

August 25, 1995

D & J Oil Company  
P. O. Box 10129  
Enid, Oklahoma 73706

Attention: John E. Donaldson

**RE:** *Application for an Unorthodox Oil Well Location: Lowe "27"  
Well No. 1 to be drilled 642'FSL & 2434'FEL (Unit O) of  
Section 27, Township 12 South, Range 37 East, NMPM,  
Southwest Gladiola-Devonian Pool, Lea County, New Mexico.*


Dear Mr. Donaldson:

Reference is made to your letter dated August 24, 1995 for the subject unorthodox oil well location. This matter has been set for the September 21, 1995 Examiner's Hearing as "**Reopened and Readvertised Case No. 11321**", and should it be necessary you can appear at the hearing and present testimony and evidence to support this application.

However, as we discussed **Division General Rule 104** will probably be amended by the end of September, 1995 to allow for administrative review of unorthodox oil well locations based on "geology". So that you can be one step ahead of the process I'm suggesting you go ahead and submit the necessary data to support this application. Attached is a copy of the proposed rule changes, see **104.F(3)** and **(4)**, highlighted in yellow for the necessary information.

Should you have any questions, please call me in Santa Fe at (505) 827-8185.

Sincerely,



Michael E. Stogner  
Assistant Deputy Director/Engineer

cc: Oil Conservation Division - Hobbs  
File: Case No. 11321

DISTRICT II  
P.O. Drawer DD, Artesia, NM 88210

DISTRICT III  
1000 Rio Brazos Rd., Aztec, NM 87410

## OIL CONSERVATION DIVISION

P.O. Box 2088  
Santa Fe, New Mexico 87504-2088

☐ AMENDED REPORT

## WELL LOCATION AND ACREAGE DEDICATION PLAT

|                            |                                                 |                                          |
|----------------------------|-------------------------------------------------|------------------------------------------|
| API Number<br>30-025-32970 | Pool Code<br>27760                              | Pool Name<br>Southwest Gladiola Devonian |
| Property Code<br>17110     | Property Name<br>LOWE 27                        | Well Number<br>1                         |
| OGRIID No.<br>127951       | Operator Name<br>COASTAL MANAGEMENT CORPORATION | Elevation<br>3892                        |

### Surface Location

|               |         |          |       |         |               |                  |               |                |        |
|---------------|---------|----------|-------|---------|---------------|------------------|---------------|----------------|--------|
| UL or lot No. | Section | Township | Range | Lot Idn | Feet from the | North/South line | Feet from the | East/West line | County |
| 0             | 27      | 12 S     | 37 E  |         | 642           | SOUTH            | 2434          | EAST           | LEA    |

## Bottom Hole Location If Different From Surface

|                       |                 |                    |       |           |               |                  |               |                |        |
|-----------------------|-----------------|--------------------|-------|-----------|---------------|------------------|---------------|----------------|--------|
| UL or lot No          | Section         | Township           | Range | Lot Idn   | Feet from the | North/South line | Feet from the | East/West line | County |
| Dedicated Acres<br>80 | Joint or Infill | Consolidation Code |       | Order No. |               |                  |               |                |        |

NO ALLOWABLE WILL BE ASSIGNED TO THIS COMPLETION UNTIL ALL INTERESTS HAVE BEEN CONSOLIDATED  
OR A NON-STANDARD UNIT HAS BEEN APPROVED BY THE DIVISION

|  |  |  |  |
|--|--|--|--|
|  |  |  |  |
|  |  |  |  |
|  |  |  |  |
|  |  |  |  |

80 ac. unit

2434

642

**OPERATOR CERTIFICATION**

I hereby certify the the information contained herein is true and complete to the best of my knowledge and belief.

Signature

Printed Name

Linda Johnston

Title

Agent

Date

5/18/95

**SURVEYOR CERTIFICATION**

I hereby certify that the well location shown on this plat was plotted from field notes of actual surveys made by me or under my supervision, and that the same is true and correct to the best of my belief.

Date Surveyed

Signature & Seal of Professional Surveyor

Date

Certificate No.

JOHN W. WEST, 676  
RONALD J. EIDSON, 3239  
CARY G. EIDSON, 4735