


Deviation surveys taken on American Inland Resources' ~~New Mexico~~ ~~AT~~ State
#36-3 well in Lea County, New Mexico:

H - 36-136-32e

1980/N 9 660/E


30-025-35302

<u>Depth</u>	<u>Degree</u>
368	.75
625	.50
875	.50
1124	.50
1371	.75
1617	.50
1867	.75
1991	.50
2242	.25
2490	.75
2646	1.00
2738	.75
2863	.75
3114	.75
3360	.75
3581	1.25
3649	1.25
3707	2.00
3772	1.50
3836	1.50
3930	1.75
4025	1.25
4205	1.00
4325	1.50
4421	1.25
4516	.75
4611	.75
4737	1.00
4829	.75
4955	.75
5078	.75
5330	.75
5580	1.00
4704	1.00
5891	.50
6110	.50
6329	.50
6578	.50
6825	.75
7074	.50
7327	.50
7580	.75
7831	.25
8143	.50
8396	.75
8647	1.25
8716	1.00

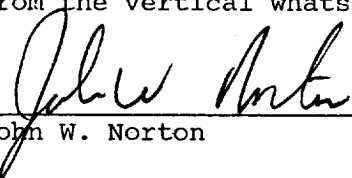


8805	1.50
8867	1.25
8961	1.75
9025	1.25
9112	.50
9208	.75
9582	.75
10,000	.50


I hereby certify that I have personal knowledge of the facts placed on this sheet and that such information given above is true and complete.

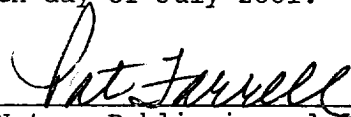

Patterson-UTI Drilling Co.

Before, me, the undersigned authority, on this day personally appeared John W. Norton, known to me to be the person whose name is subscribed hereto, who, after being duly sworn, on oath states that he is the drilling contractor of the well identified in this instrument and that such well was not intentionally deviated from the vertical whatsoever.


John W. Norton

SWORN AND SUBSCRIBED TO before me this 10th day of July 2001.




Notary Public in and for
Lubbock County, Texas.

NOV 2001
RECEIVED
Hobbs
OCD