

District I
1625 N. French Dr., Hobbs, NM 88240
District II
811 South First, Artesia, NM 88210
District III
1000 Rio Brazos Road, Aztec, NM 87410
District IV
2040 South Pacheco, Santa Fe, NM 87505

State of New Mexico
Energy Minerals and Natural Resources

Form C-101
Revised March 17, 1999

Oil Conservation Division
2040 South Pacheco
Santa Fe, NM 87505

Submit to appropriate District Office
State Lease - 6 Copies
Fee Lease - 5 Copies

☐ AMENDED REPORT

APPLICATION FOR PERMIT TO DRILL, RE-ENTER, DEEPEN, PLUGBACK, OR ADD A ZONE

¹ Operator Name and Address David H. Arrington Oil & Gas, Inc P.O. Box 2071 Midland, Texas 79702		² OGRID Number 005898
³ Property Code 28065	⁵ Property Name Sprouting PMD	⁴ API Number 30-025- 35566
		⁶ Well No. 1

⁷ Surface Location									
UL or lot no.	Section	Township	Range	Lot Idn	Feet from the	North/South line	Feet from the	East/West line	County
L	28	12S	35E		1980'	South	660'	West	Lea

⁸ Proposed Bottom Hole Location If Different From Surface									
UL or lot no.	Section	Township	Range	Lot Idn	Feet from the	North/South line	Feet from the	East/West line	County
⁹ Proposed Pool 1 Wildcat Mississippian					¹⁰ Proposed Pool 2				

¹¹ Work Type Code N	¹² Well Type Code Gas	¹³ Cable/Rotary Rotary	¹⁴ Lease Type Code State	¹⁵ Ground Level Elevation 4093'
¹⁶ Multiple NO	¹⁷ Proposed Depth 14,200'	¹⁸ Formation Mississippian	¹⁹ Contractor Patterson	²⁰ Spud Date ASAP


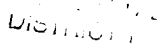
²¹ Proposed Casing and Cement Program					
Hole Size	Casing Size	Casing weight/foot	Setting Depth	Sacks of Cement	Estimated TOC
17 1/2"	13 3/8"	54.50#	400'	500 sxs	Surf
12 1/4"	9 5/8"	36.00#	4500'	1200 sxs	Surf
8 3/4"	5 1/2"	17/20#	14,200'	1200 sxs	500' above
					upper most pay

²² Describe the proposed program. If this application is to DEEPEN or PLUG BACK, give the data on the present productive zone and proposed new productive zone.

Describe the blowout prevention program, if any. Use additional sheets if necessary.

Drill 17 1/2" hole to 400'. Set surface casing at 400'. Circ cement to surface. Drill 12 1/4" hole to 4500'. Set 9 5/8" intermediate casing at 4500'. Circ cmt to surface. Install and test BOP's to 5000 psi. Drill 8 3/4" hole to 14,200'. DST any prospective pay. Run 5 1/2" production casing through Mississippian if justified.

Permit Expires 1 Year From Approval
Date Unless Drilling Underway

²³ I hereby certify that the information given above is true and complete to the best of my knowledge and belief. Signature: 		OIL CONSERVATION DIVISION	
Printed name: Chuck Sledge		Approved by: 	
Title: Engineer		Title:	
Date: 05/24/2001		Approval Date: 5/24/01 Expiration Date:	
Phone: (915) 682-6685		Conditions of Approval: Attached <input type="checkbox"/>	

5
7
5
SMP

DISTRICT I
P. O. Box 1980
Hobbs, NM 88241-1980

State of New Mexico
Energy, Minerals, and Natural Resources Department

Form C-102
Revised 02-10-94
Instructions on back

DISTRICT II
P. O. Drawer DD
Artesia, NM 88211-0719

OIL CONSERVATION DIVISION

P. O. Box 2088
Santa Fe, New Mexico 87504-2088

Submit to the Appropriate
District Office
State Lease - 4 copies
Fee Lease - 3 copies

DISTRICT III
1000 Rio Brazos Rd.
Aztec, NM 87410

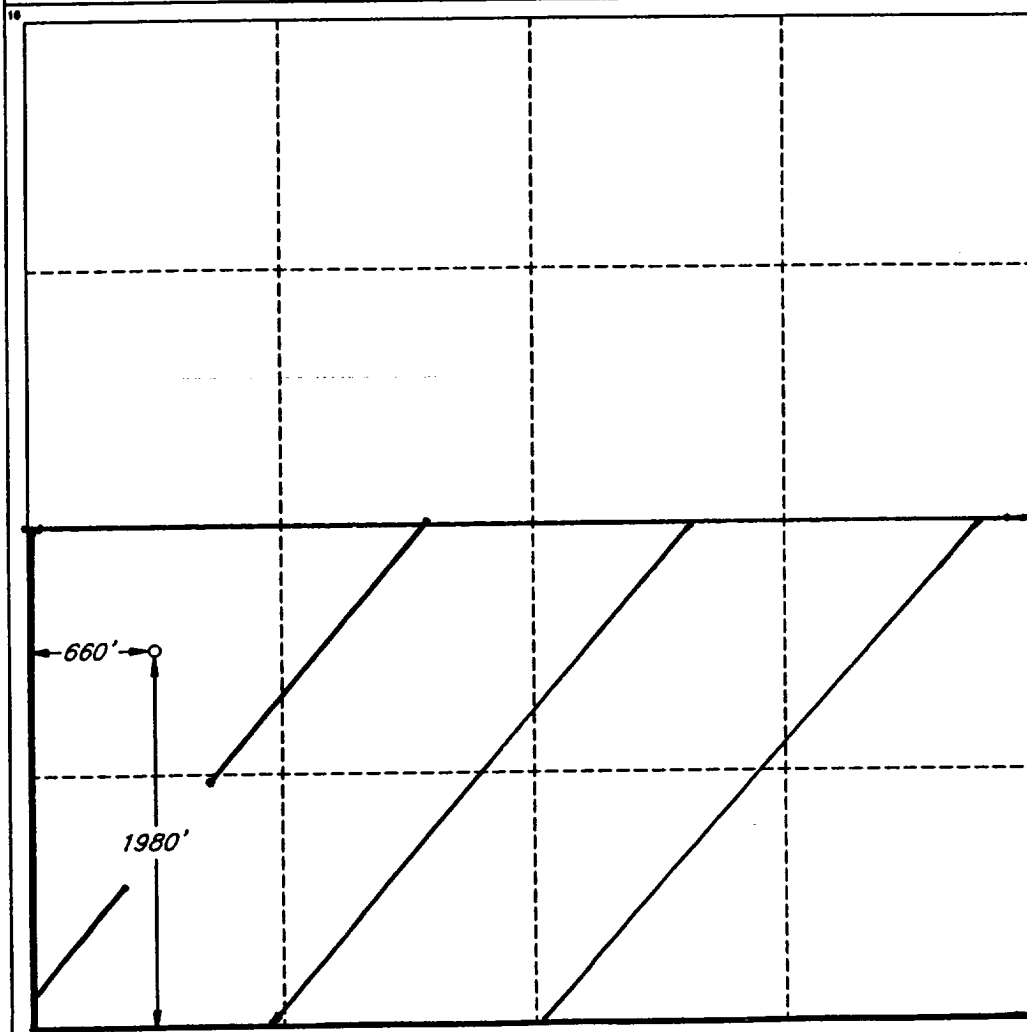
☐ AMENDED REPORT

DISTRICT IV
P. O. Box 2088
Santa Fe, NM 87507-2088

WELL LOCATION AND ACREAGE DEDICATION PLAT

1 API Number 30-025-35566		2 Pool Code ✓		3 Pool Name Wildcat Mississippian					
4 Property Code 28065		5 Property Name SPROUTING PDM						6 Well Number 1	
7 OGRID No. 5898		8 Operator Name DAVID H. ARRINGTON OIL & GAS, INC.						9 Elevation 4093'	
10 SURFACE LOCATION									
UL or lot no. L	Section 28	Township 12 SOUTH	Range 35 EAST, N.M.P.M.	Lot Ida	Feet from the 1980'	North/South line SOUTH	Feet from the 660'	East/West line WEST	County LEA
11 BOTTOM HOLE LOCATION IF DIFFERENT FROM SURFACE									
UL or lot no.	Section	Township	Range	Lot Ida	Feet from the	North/South line	Feet from the	East/West line	County
12 Dedicated Acres 320		13 Joint or Infill		14 Consolidation Code		15 Order No.			

NO ALLOWABLE WELL BE ASSIGNED TO THIS COMPLETION UNTIL ALL INTERESTS HAVE BEEN
CONSOLIDATED OR A NON-STANDARD UNIT HAS BEEN APPROVED BY THE DIVISION



OPERATOR CERTIFICATION

I hereby certify that the information
contained herein is true and complete
to the best of my knowledge and belief.

Signature
Chuck Sledge

Printed Name
Chuck Sledge

Title
Engineer

Date
5/24/01

SURVEYOR CERTIFICATION

I hereby certify that the well
location shown on this plat was
plotted from field notes of actual
surveys made by me or under
my supervision, and that the
same is true and correct to the
best of my belief.

Date of Survey
MAY 11, 2001

Signature and Seal of
Professional Surveyor

V. L. Bezner 5-15-01

Certificate No.
V. L. BEZNER R.P.S. #7920

JOB #76373 / 121 NW / V.H.B.