

| | |
|------------------------|--|
| NO. OF COPIES RECEIVED | |
| DISTRIBUTION | |
| SANTA FE | |
| FILE | |
| U.S.G.S. | |
| LAND OFFICE | |
| OPERATOR | |

NEW MEXICO OIL CONSERVATION COMMISSION

Form C-101
Revised 1-1-65

SEP 27 1966

5A. Indicate Type of Lease
STATE ☐ FEE ☒

5. State Oil & Gas Lease No.

APPLICATION FOR PERMIT TO DRILL, DEEPEN, OR PLUG BACK

| | | |
|--------------------------------------------------------------------------------------------------------------------------------------------------------------------------------------------------------------|---------------------------------------------------|--------------------------------------------------------|
| 1a. Type of Work DRILL <input checked="" type="checkbox"/> DEEPEN <input type="checkbox"/> PLUG BACK <input type="checkbox"/> | | 7. Unit Agreement Name |
| b. Type of Well OIL WELL <input type="checkbox"/> GAS WELL <input type="checkbox"/> OTHER <input checked="" type="checkbox"/> SINGLE ZONE <input type="checkbox"/> MULTIPLE ZONE <input type="checkbox"/> | | 8. Farm or Lease Name F. G. Holmes |
| 2. Name of Operator TEXACO INC. | | 9. Well No. 1 |
| 3. Address of Operator P.O. BOX 3109, MIDLAND, TEXAS 79701 | | 10. Field and Pool, or Wildcat "Stratigraphic Test" |
| 4. Location of Well UNIT LETTER _____ LOCATED _____ FEET FROM THE _____ LINE AND _____ FEET FROM THE _____ LINE OF SEC. 21 TWP. 3S RGE. 30E NMPM | | 12. County Roosevelt |
| 19. Proposed Depth 3785' | | 19A. Formation Strat Test |
| 20. Rotary or C.T. Rotary | | |
| 21. Elevations (Show whether DF, RT, etc.) Not Available | 21A. Kind & Status Plug. Bond \$10,000 blanket | 21B. Drilling Contractor Unknown |
| 22. Approx. Date Work will start At once | | |

PROPOSED CASING AND CEMENT PROGRAM

| SIZE OF HOLE | SIZE OF CASING | WEIGHT PER FOOT | SETTING DEPTH | SACKS OF CEMENT | EST. TOP |
|--------------|----------------|-----------------|---------------|-----------------|----------|
| | | | | | |
| | | | | | |
| | | | | | |

"STRATIGRAPHIC TEST"

For Geological Information only and not a potential producer.

IN ABOVE SPACE DESCRIBE PROPOSED PROGRAM: IF PROPOSAL IS TO DEEPEN OR PLUG BACK, GIVE DATA ON PRESENT PRODUCTIVE ZONE AND PROPOSED NEW PRODUCTIVE ZONE. GIVE BLOWOUT PREVENTER PROGRAM, IF ANY.

I hereby certify that the information above is true and complete to the best of my knowledge and belief.

Signed J. J. Keltner Title Division Civil Engineer Date 9/26/66

(This space for State Use)

APPROVED BY Joe Stang TITLE Dist. Super. DATE 9-28-66

CONDITIONS OF APPROVAL, IF ANY

Form C-102
Supersedes C-128
Effective 1-4-65

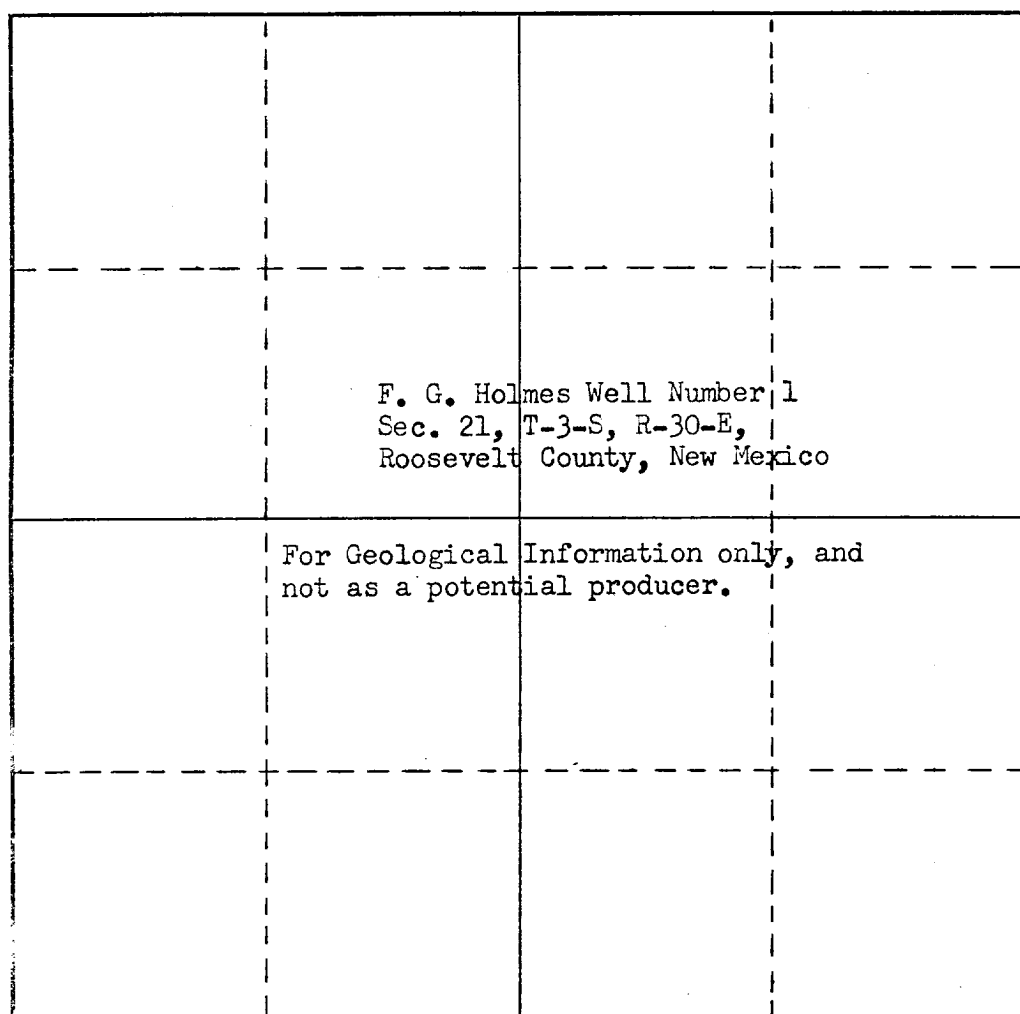


11. C.

1. Outline the acreage dedicated to the subject well by colored pencil or hachure marks on the plat below.
2. If more than one lease is dedicated to the well, outline each and identify the ownership thereof (both as to working interest and royalty).
3. If more than one lease of different ownership is dedicated to the well, have the interests of all owners been consolidated by communitization, unitization, force-pooling, etc?

☐ Yes ☐ No If answer is "yes," type of consolidation _____

If answer is "no," list the owners and tract descriptions which have actually been consolidated. (Use reverse side of this form if necessary.) _____

No allowable will be assigned to the well until all interests have been consolidated (by communitization, unitization, forced-pooling, or otherwise) or until a non-standard unit, eliminating such interests, has been approved by the Commission.

| | |
|----------------------------------------------------------------------------------------------------------------------------------------------------------------------------------------------------------------------------------------------------------------|-----------------------------------------------------------------------------------------------------------------------------------------------------------------------------------------------------------------------------------------------------------------------------------------------------------------------------------------------------------------------------------------------------------------------------------------------------------------------------------------|
|  <p>F. G. Holmes Well Number 1 Sec. 21, T-3-S, R-30-E, Roosevelt County, New Mexico</p> <p>For Geological Information only, and not as a potential producer.</p> | CERTIFICATION <i>I hereby certify that the information contained herein is true and complete to the best of my knowledge and belief.</i>  Name J. J. Velten Position Div. Civil Engineer Company TEXACO INC. Date 9/26/66 |
| | <i>I hereby certify that the well location shown on this plat was plotted from field notes of actual surveys made by me or under my supervision, and that the same is true and correct to the best of my knowledge and belief.</i> Date Surveyed 9/22/66 Registered Professional Engineer and/or Land Surveyor  J. J. Velten Certificate No. 8174 |

