

NEW MEXICO OIL CONSERVATION COMMISSION

Empire Central Bldg., Suite 800

OPERATOR Enserch Exploration, Inc.ADDRESS 7701 N. Stemmons Freeway, Dallas, TX


FIELD _____

LEASE LambirthWELL NO. 4LOCATION Section 31, T5S, R33E, Roosevelt County, New MexicoDEVIATION RECORD

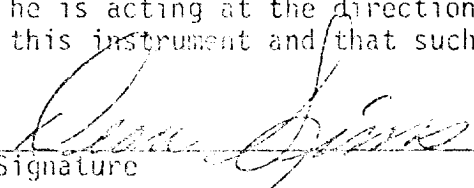
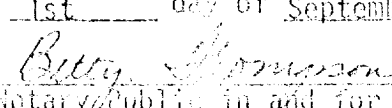
<u>DEPTH</u>	<u>DEGREES</u>	<u>DEPTH</u>	<u>DEGREES</u>
385	1	4,363	3/4
911	3/4	4,872	3/4
1,398	1	5,245	3/4
2,093	1	5,743	1/2
2,680	1-1/4	6,367	1/2
3,350	1/2	6,888	3/4
3,830	3/4	7,650	1-1/4

Certification of personal knowledge of Deviation Record:

I hereby certify that I have personal knowledge of the data and facts placed on this form, and that such information is true and complete.


SignatureTHE ARD DRILLING COMPANY, INC.
CompanySTATE OF TEXAS
COUNTY OF MIDLAND

Before me, the undersigned authority, on this day personally appeared Dean Sims, known to me to be the person whose name is subscribed hereto, who, after being duly sworn, on oath states that he is acting at the direction and on behalf of the operator of the well identified in this instrument and that such well was not intentionally deviated from the vertical.


SignatureDrilling Superintendent
TitleSworn and Subscribed to before me, this the 1st day of September, 19 78
Notary Public in and for Midland County,
Texas. Betty Thompson

MY COMMISSION EXPIRES:

4-30-79