

N. M. OIL CONS. COMMISSION  
P. O. BOX 1980 UNIT STATES  
DEPARTMENT OF THE INTERIOR  
BUREAU OF LAND MANAGEMENT  
HOBBS, NEW MEXICO 88240

SUBMIT IN TRIPLI  
(Other instructions on  
reverse side)

Form approved.  
Budget Bureau No. 1004-0135  
Expires August 31, 1985

SUNDRY NOTICES AND REPORTS ON WELLS

(Do not use this form for proposals to drill or to deepen or plug back to a different depth.  
Use "APPLICATION FOR PERMIT—" for such proposals.)

1. OIL WELL <input checked="" type="checkbox"/> GAS WELL <input type="checkbox"/> OTHER <input type="checkbox"/>		5. LEASE DESIGNATION AND SERIAL NO. NM-15019	
2. NAME OF OPERATOR MURPHY OPERATING CORPORATION		6. IF INDIAN, ALLOTTEE OR TRIBE NAME	
3. ADDRESS OF OPERATOR P. O. Drawer 2648, Roswell, New Mexico 88201		7. UNIT AGREEMENT NAME	
4. LOCATION OF WELL (Report location clearly, and in accordance with any State regulations. See also space 17 below.) At surface 720' FNL & 1781' FWL, Sec. 19, T-7S, R-32E Unit Ltr. C		8. FARM OR LEASE NAME Cone Federal	
14. PERMIT NO.		9. WELL NO. 31-Y	
15. ELEVATIONS (Show whether DF, RT, GR, etc.) 4408' GL, 4420' KB		10. FIELD AND POOL, OR WILDCAT Tomahawk San Andres	
		11. SEC., T., E., N., OR BLK. AND SURVEY OR AREA Sec. 19, T-7S, R-32E	
		12. COUNTY OR PARISH Roosevelt	13. STATE New Mexico

16. Check Appropriate Box To Indicate Nature of Notice, Report, or Other Data

NOTICE OF INTENTION TO:

TEST WATER SHUT-OFF <input type="checkbox"/>	PULL OR ALTER CASING <input type="checkbox"/>
FRACTURE TREAT <input type="checkbox"/>	MULTIPLE COMPLETE <input type="checkbox"/>
SHOOT OR ACIDIZE <input type="checkbox"/>	ABANDON* <input type="checkbox"/>
REPAIR WELL <input type="checkbox"/>	CHANGE PLANS <input type="checkbox"/>
(Other) <input type="checkbox"/>	

SUBSEQUENT REPORT OF:

WATER SHUT-OFF <input type="checkbox"/>	REPAIRING WELL <input type="checkbox"/>
FRACTURE TREATMENT <input type="checkbox"/>	ALTERING CASING <input type="checkbox"/>
SHOOTING OR ACIDIZING <input type="checkbox"/>	ABANDONMENT* <input type="checkbox"/>
(Other) Installation of Tank Battery <input checked="" type="checkbox"/>	

(NOTE: Report results of multiple completion on Well Completion or Recompletion Report and Log form.)

17. DESCRIBE PROPOSED OR COMPLETED OPERATIONS (Clearly state all pertinent details, and give pertinent dates, including estimated date of starting any proposed work. If well is directionally drilled, give subsurface locations and measured and true vertical depths for all markers and zones pertinent to this work.)

MURPHY OPERATING CORPORATION has installed a new tank battery on the pad of the Cone Federal Well No. 31-Y. No additional surface disturbance was required. This tank battery will be used for gathering oil from the Cone Federal Well No. 31-Y only. The tank battery has been painted sandstone brown; it has been fenced and seal type valves have been installed where required. A new well sign and tank battery sign have been ordered and will be installed upon arrival. See the attached site security diagram for more details. Murphy Operating Corporation has requested Cities Service to perform a gas test on this well. Pending the results of said test, the well will either be connected for gas sales or vented as is applicable.

Salt water will be disposed of by pumping said salt water to the Cone Federal "B" Battery and then to the Cone Federal "A" Battery by the existing surface pipelines. The existing surface pipeline between the Cone Federal Well No. 31-Y Battery and the Cone Federal "B" Battery was previously used as a production flowline for the Cone Federal Well No. 31-Y. See attached flowline map for details.


18. I hereby certify that the foregoing is true and correct

SIGNED Lois N. Brown TITLE Production Clerk DATE July 1, 1986

(This space for Federal or State office use)

APPROVED BY \_\_\_\_\_ TITLE \_\_\_\_\_  
CONDITIONS OF APPROVAL, IF ANY:  
Separate approval will be needed for venting or flaring of gas.

\*See Instructions on Reverse Side





SCREEN-AND CO. 409 N.E. 40th ST.  
Oklahoma City, Oklahoma 73106 405/324-5551

DER # \_\_\_\_\_

DATE July 1, 1986

CUST.# \_\_\_\_\_

BILL TO: MURPHY OPERATING CORPORATION

P. O. Drawer 2648

Roswell, New Mexico 88201

P.O.# \_\_\_\_\_

SHIP TO: MURPHY OPERATING CORPORATION

United Bank Plaza, Suite 300

400 North Pennsylvania Avenue

Roswell, New Mexico 88201

MX PP TOX BVR OTHER

ORDERED BY Lois Brown

PHONE 505/623-7210

SOLD BY \_\_\_\_\_

DESCRIPTION


PRICE

1. WELL SIGN:

MURPHY OPERATING CORPORATION  
CONE FEDERAL WELL NO. 31-Y  
LEASE NO. NM-15019  
720' FNL, 1781' FWL, Unit Ltr. C, Sec. 19, T-7S, R-32E  
Roosevelt County, New Mexico

2. BATTERY SIGN:

MURPHY OPERATING CORPORATION  
CONE FEDERAL TANK BATTERY NO. 31-Y  
LEASE NO. NM-15019  
Unit Ltr. C, Sec. 19, T-7S, R-32E  
Well: Sec. 19: Cone Fed. Well No. 31-Y  
Roosevelt County, New Mexico



IS THERE A SET UP ???

SIZE 18" X 24"

COLORS Black letters on White  
Background

SUB TOT. \_\_\_\_\_

QUANTITY \_\_\_\_\_

5% TAX \_\_\_\_\_

FRAMES \_\_\_\_\_ STAKES \_\_\_\_\_

PKG \_\_\_\_\_

SF DF

SKETCH enclosed		APPROVED
YES	NO	DATE _____

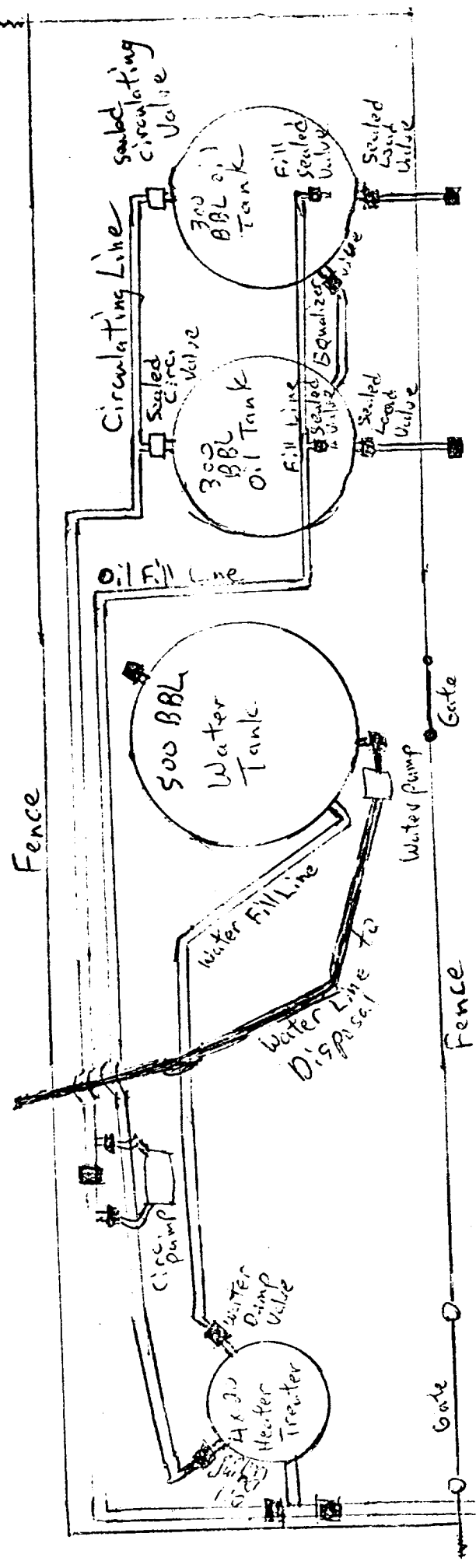
FREIGHT \_\_\_\_\_

SPECIAL INSTRUCTIONS specifications noted on enclosed sketch

TOTAL \_\_\_\_\_

DEPOSIT? \_\_\_\_\_


# Security Diagram for Cone Federal 314 Toma hawk Field Chaves Co.



Load Valves Sealed except when selling oil.  
 Equalizer Valve shut & sealed when selling oil.  
 Fill Valve shut & sealed when selling oil.  
 Circ. Valve shut & sealed when selling oil.  
 Fill valve & circ Valve open & sealed when producing in storage tanks.

Pump Jack  
 Cone Federal 314  
 RECEIVED  
 JUL 2 1986  
 BUREAU OF LAND MANAGEMENT  
 ROSWELL RESOURCE AREA  
 ROSWELL, NM

Proposed SWD line: Existing line  
previously used as production flowline  
from Cone #31Y to  
Cone "B" Battery



TOMAHAWK

Cone #31Y

Cone "B" Battery

Cone "A"  
Battery

Cone #8 SWD  
Battery

ROOSEVELT COUNTY  
CHAVES COUNTY

Scale: 1" = 2680 ft.  
2" = 1 mile