

INCLINATION REPORT

915 WESTERN UNITED LIFE BUILDING
 OPERATOR GULF ENERGY PRODUCING COMPANY ADDRESS MIDLAND, TEXAS 79701


LEASE NAME TAYLOR WELL NO. 1 FIELD Undesignated

LOCATION C 660' FNL & 1980' FWL of Sec. 11-R6S-33E MMPM

DEPTH	ANGLE INCLINATION DEGREES	DISPLACEMENT	DISPLACEMENT ACCUMULATED
380	$\frac{1}{2}$	3.3060	3.3060
782	$\frac{3}{4}$	5.2662	8.5722
1240	$\frac{3}{4}$	5.9998	14.5720
1708	1	8.1900	22.7620
2023	$\frac{1}{2}$	2.7405	25.5025
2461	$\frac{3}{4}$	5.7378	31.2403
2916	$\frac{3}{4}$	5.9605	37.2008
3280	$\frac{3}{4}$	4.7684	41.9692
3500	$\frac{1}{2}$	1.9140	43.8832
4003	$\frac{3}{4}$	6.5893	50.4725
4508	$\frac{3}{4}$	6.6155	57.0880
5015	1	8.8725	65.9605
5439	1	7.4200	73.3805
5966	1	9.2225	82.6030
6190	$\frac{3}{4}$	2.9344	85.5374
6684	1	8.6450	94.1824
7055	1	6.4925	100.6749
7527	$1\frac{1}{4}$	10.2896	110.9645
7660	1	2.3275	113.2920
7900	1	4.2000	117.4920

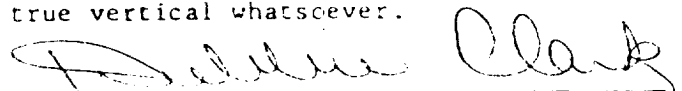
I hereby certify that the above data as set forth is true and correct to the best of my knowledge and belief.

CACTUS DRILLING COMPANY



 TITLE DEBBIE CLARK, OFFICE MANAGER

AFFIDAVIT:

Before me, the undersigned authority, appeared DEBBIE CLARK
 known to me to be the person whose name is subscribed herebelow, who, on making
 deposition, under oath states that he is acting for and in behalf of the operator
 of the well identified above, and that to the best of his knowledge and belief such
 well was not intentionally deviated from the true vertical whatsoever.


 AFFIANT'S SIGNATURE

Sworn and subscribed to in my presence on this the 4TH day of JANUARY, 19 83



Notary Public in and for the County
 of Lea, State of New Mexico

SEAL