

NEW MEXICO OIL CONSERVATION COMMISSION
WELL LOCATION AND ACREAGE DEDICATION PLAT

Form O-102
Supersedes O-101
Effective 1-1-84

All distances must be from the outer boundaries of the Section

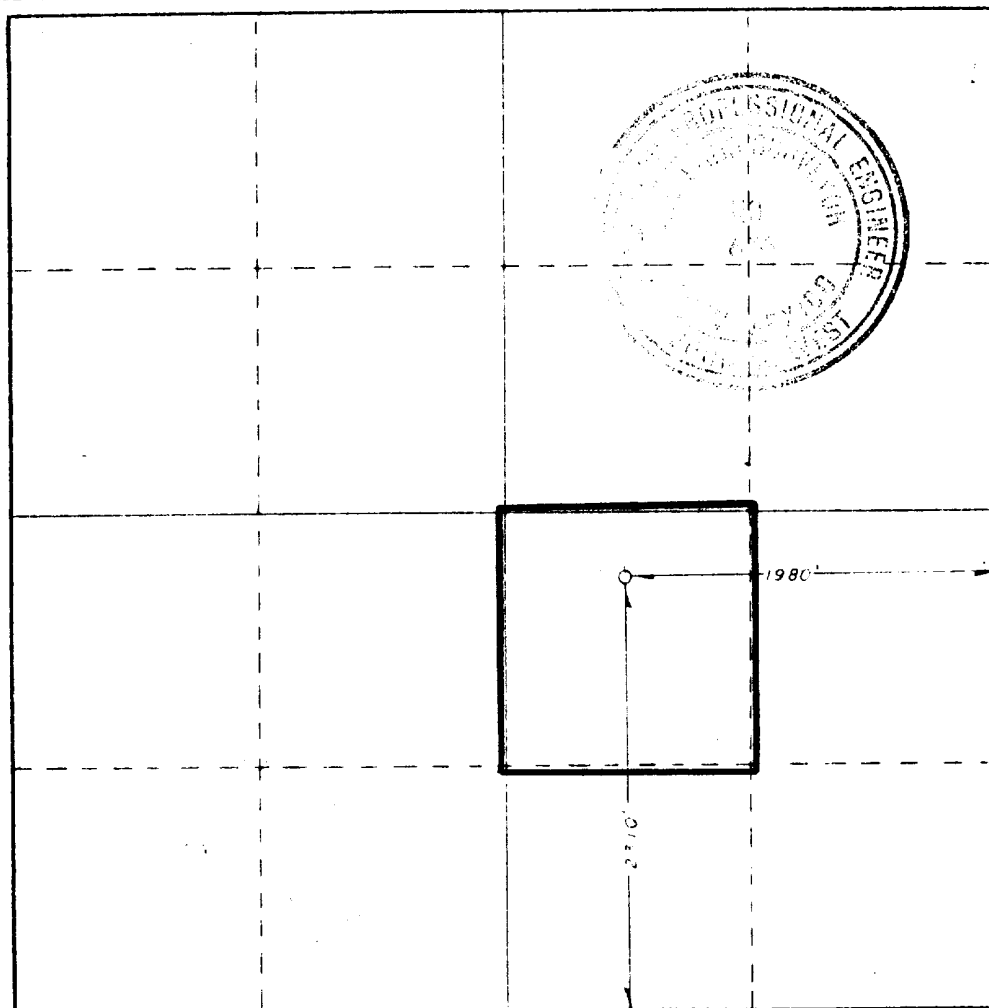
Operator POE PROPERTIES, INC.		Lease IVEY		Well No. 1
Unit Letter J	Section 29	Township 4S	Range 33E	County ROOSEVELT
Actual Footage Location of Well:				
1980 feet from the EAST line and		2310 feet from the SOUTH line		
Ground Level Elev. 4376.3	Producing Formation Miss. Penn.	Pool Peterson - Mississippian North Dora - Pennsylvanian		Dedicated Acreage 40

1. Outline the acreage dedicated to the subject well by colored pencil or hachure marks on the plat below.
2. If more than one lease is dedicated to the well, outline each and identify the ownership thereof (both as to working interest and royalty).
3. If more than one lease of different ownership is dedicated to the well, have the interests of all owners been consolidated by communitization, unitization, force-pooling, etc?

☐ Yes ☐ No If answer is "yes," type of consolidation _____

If answer is "no," list the owners and tract descriptions which have actually been consolidated. (Use reverse side of this form if necessary.) _____

No allowable will be assigned to the well until all interests have been consolidated (by communitization, unitization, forced-pooling, or otherwise) or until a non-standard unit, eliminating such interests, has been approved by the Commission.



CERTIFICATION

I hereby certify that the information contained herein is true and complete to the best of my knowledge and belief.

James A. Knauf

James A. Knauf

Agent

POE PROPERTIES, INC.

4-5-84

I hereby certify that the well location shown on this plat was plotted from field notes of actual surveys made by me or under my supervision, and that the same is true and correct to the best of my knowledge and belief.

Date Surveyed


2/27/84

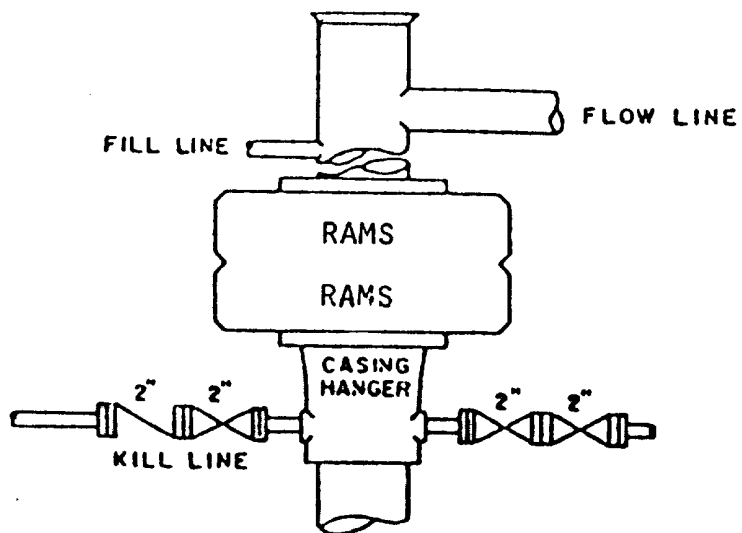
Registered Professional Engineer and/or Land Surveyor

Ronald J. Tidson

Certificate No. JOHN W. WEST, 676

RONALD J. TIDSON, 3219





SERIES 900

BLOWOUT PREVENTER SKETCH

Poe Properties, Inc.

Well #1 Ivey

NW $\frac{1}{4}$ SE $\frac{1}{4}$ Sec. 29-4S-33E

Roosevelt County, New Mexico



COUNTY	ROOSEVELT	FIELD	Peterson	STATE	NM																												
OPR	POE PROPERTIES	API	30-041-20723																														
NO	1	LEASE	Ivey	MAP																													
Sec 29, T4S, R33E				CO-ORD																													
2310 FSL, 1980 FEL of Sec				7-4-52 NM																													
9 mi E/Elida				SPD	4-12-84 CMP *7-30-85																												
CSC	<table border="1"> <tr> <th colspan="4">WELL CLASS: INIT D FIN *D LSE. CODE</th> </tr> <tr> <th>FORMATION</th> <th>DATUM</th> <th>FORMATION</th> <th>DATUM</th> </tr> <tr><td></td><td></td><td></td><td></td></tr> <tr><td></td><td></td><td></td><td></td></tr> <tr><td></td><td></td><td></td><td></td></tr> <tr><td></td><td></td><td></td><td></td></tr> <tr> <td colspan="2">ID *8300 (MSSP)</td> <td colspan="2">PBD</td> </tr> </table>					WELL CLASS: INIT D FIN *D LSE. CODE				FORMATION	DATUM	FORMATION	DATUM																	ID *8300 (MSSP)		PBD	
WELL CLASS: INIT D FIN *D LSE. CODE																																	
FORMATION	DATUM	FORMATION	DATUM																														
ID *8300 (MSSP)		PBD																															

*DRY & ABANDONED

CONTR	*W E K Drlg #2	OPRSELEV	4376 GR	SUBS	12
-------	----------------	----------	---------	------	----

F.R. 4-16-84
 PD 8500 RT (Mississippian)
 4-17-84 Drlg 3910
 4-24-84 Drlg 6885
 5-1-84 Drlg 7957
 5-7-84 TD 8300; WOO
 No Cores or DST's
 5-14-84 TD 8300; WOCT
 *8-19-85 TD 8300; Dry & Abandoned
 *Perf (Mississippian) 8251-8252 w/14 shots
 *Acid (8251-8258) 1000 gals
 *Frac (8251-8258) 2100 gals (KCl) + 500# sd
 *Perf (Pennsylvanian) 8110-8130 w/20 shots
 *Frac (8110-8130) 450 gals + 1600# sd
 *LOG TOPS: San Andres 3086, Glorieta 4438,
 Tubb 5795, Abo 6552, Wolfcamp 7224, Pennsylvanian 7886, Mississippian 8196

7-4-52 NM

ROOSEVELT
POE PROPERTIES

Peterson
1 Ivey
Sec 29, T4S, R33E

NM
Page #2

8-19-85

Continued

*LOGS RUN: CDL, NEUT, DILL
Rig Released 5-8-84

*Denotes changes & additions

7-28-84

TEMPORARY COMPLETION ISSUED

8-24-85

RE-ISSUE OF SUSPENDED COMPLETION

7-4-52 NM

IC 30-041-70011-84
