

District I
PO Box 1980, Hobbs, NM 88241-1980
District II
811 South First, Artesia, NM 88210
District III
1000 Rio Brazos Rd., Aztec, NM 87410
District IV
2040 South Pacheco, Santa Fe, NM 87505

State of New Mexico
Energy, Minerals & Natural Resources Department

OIL CONSERVATION DIVISION
2040 South Pacheco
Santa Fe, NM 87505

Form C-104
Revised October 18, 1994
Instructions on back
Submit to Appropriate District Office
5 Copies

☐ AMENDED REPORT

I. REQUEST FOR ALLOWABLE AND AUTHORIZATION TO TRANSPORT

¹ Operator name and Address Taurus Exploration U.S.A. Inc. 2101 Sixth Avenue North Birmingham, AL 35203-2784		² OGRID Number 162928
		³ Reason for Filing Code CH 10/01/98
⁴ API Number 30 - 0 41-20783	⁵ Pool Name Peterson; Penn South (Assoc.)	⁶ Pool Code 50360
⁷ Property Code 23845	⁸ Property Name Lambirth	⁹ Well Number 12

II. ¹⁰ Surface Location

UL or lot no. K	Section 31	Township 5S	Range 33E	Lot Idn	Feet from the 2130	North/South Line South	Feet from the 1854	East/West line West	County Roosevelt
--------------------	---------------	----------------	--------------	---------	-----------------------	---------------------------	-----------------------	------------------------	---------------------

¹¹ Bottom Hole Location

UL or lot no.	Section	Township	Range	Lot Idn	Feet from the	North/South line	Feet from the	East/West line	County
¹² Lse Code P	¹³ Producing Method Code F	¹⁴ Gas Connection Date		¹⁵ C-129 Permit Number		¹⁶ C-129 Effective Date		¹⁷ C-129 Expiration Date	

III. Oil and Gas Transporters

¹⁸ Transporter OGRID	¹⁹ Transporter Name and Address	²⁰ POD	²¹ O/G	²² POD ULSTR Location and Description
017643	Phillips Petroleum Co. 9C1 Adams Bldg. Bartlesville, OK 74004	0943110	O	
024650	Dynegy Midstream Services 1000 Louisiana St., Suite 5800 Houston, TX	0943130	G	

IV. Produced Water

²³ POD 0943150	²⁴ POD ULSTR Location and Description
------------------------------	--

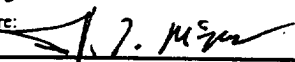
V. Well Completion Data

²⁵ Spud Date	²⁶ Ready Date	²⁷ TD	²⁸ PBTB	²⁹ Perforations	³⁰ DHC, DC, MC
³¹ Hole Size	³² Casing & Tubing Size	³³ Depth Set	³⁴ Sacks Cement		



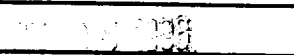
VI. Well Test Data

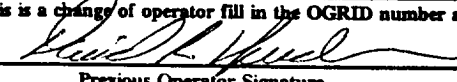
³⁵ Date New Oil	³⁶ Gas Delivery Date	³⁷ Test Date	³⁸ Test Length	³⁹ Tbg. Pressure	⁴⁰ Csg. Pressure
⁴¹ Choke Size	⁴² Oil	⁴³ Water	⁴⁴ Gas	⁴⁵ AOF	⁴⁶ Test Method

⁴⁷ I hereby certify that the rules of the Oil Conservation Division have been complied with and that the information given above is true and complete to the best of my knowledge and belief.

Signature: 
Printed name: J. T. McManus
Title: President, Chief Operating Officer
Date: September 28, 1998 Phone: (205) 326-2625

OIL CONSERVATION DIVISION

Approved by: 
Title: 
Approval Date: 

⁴⁸ If this is a change of operator fill in the OGRID number and name of the previous operator			
	David R. Henderson, Exec. V.P. & COO	9/21/98	
Previous Operator Signature	Printed Name	Title	Date
Enserch Exploration, Inc.	OGRID #007467		