

UNITED STATES
DEPARTMENT OF THE INTERIOR
BUREAU OF LAND MANAGEMENT

NM Oil Co.
1980
NM 88241

FORM APPROVED
Budget Bureau No. 1004-0135
Expires: March 31, 1993

SUNDRY NOTICES AND REPORTS ON WELLS

Do not use this form for proposals to drill or to deepen or reentry to a different reservoir.
Use "APPLICATION FOR PERMIT—" for such proposals

SUBMIT IN TRIPLICATE

1. Type of Well

☐ Oil Well ☐ Gas Well ☐ Other **P&A**

2. Name of Operator

The Wiser Oil Company

3. Address and Telephone No.

P.O. Box 2568 Hobbs, New Mexico 88241 (505) 392-4797

4. Location of Well (Footage, Sec., T., R., M., or Survey Description)

**660' FNL & 198' FWL 1980'
SEC 24-T17S-R32E
UNIT C**

5. Lease Designation and Serial No.

LC-059152-B

6. If Indian, Allottee or Tribe Name

7. If Unit or CA, Agreement Designation

Caprock Maljamar Unit

8. Well Name and No.

34

9. API Well No.

30-025-00668

10. Field and Pool, or Exploratory Area

**Maljamar, Grayburg
San Andres**

11. County or Parish, State

Lea, New Mexico

12. CHECK APPROPRIATE BOX(S) TO INDICATE NATURE OF NOTICE, REPORT, OR OTHER DATA

TYPE OF SUBMISSION

- ☒ Notice of Intent
☐ Subsequent Report
☐ Final Abandonment Notice

TYPE OF ACTION

- ☒ Abandonment
☐ Recompletion
☐ Plugging Back
☐ Casing Repair
☐ Altering Casing
☐ Other _____
☐ Change of Plans
☐ New Construction
☐ Non-Routine Fracturing
☐ Water Shut-Off
☐ Conversion to Injection
☐ Dispose Water

(Note: Report results of multiple completion on Well Completion or Recompletion Report and Log form.)

13. Describe Proposed or Completed Operations (Clearly state all pertinent details, and give pertinent dates, including estimated date of starting any proposed work. If well is directionally drilled, give subsurface locations and measured and true vertical depths for all markers and zones pertinent to this work.)*

1. PU MILL SHOE ATTEMPT TO RUN INSIDE 4 1/2" PARTED CSG @ 1075', TAG RBP @ 2325'.
2. SPOT 90 SX CLASS "C" CMT ON RBP @ 2325'. **Tag**
3. PULL 4 1/2" csg from 1075'.
4. CIRC HOLE W/10# BW W/25# GEL PER BBL MUD.
5. SPOT 40 SX 50' BELOW 50' ABOVE 8 5/8" SHOE 171'.
6. 10 SX SURF.
7. INSTALL BRY HOLE MARKER.

ALL PLUGS CLASS "C" NEAT

RECEIVED

1997 AUG 25 A 9 10

BUREAU OF LAND MGMT
HOBBS, NEW MEXICO

RECEIVED

AUG 29 '97

BLM
ROSWELL, NM

14. I hereby certify that the foregoing is true and correct

Signed

John Alvarado

Title **Consultant**

Date

(This space for Federal or State office use)

Approved by

Conditions of approval, if any:

Title

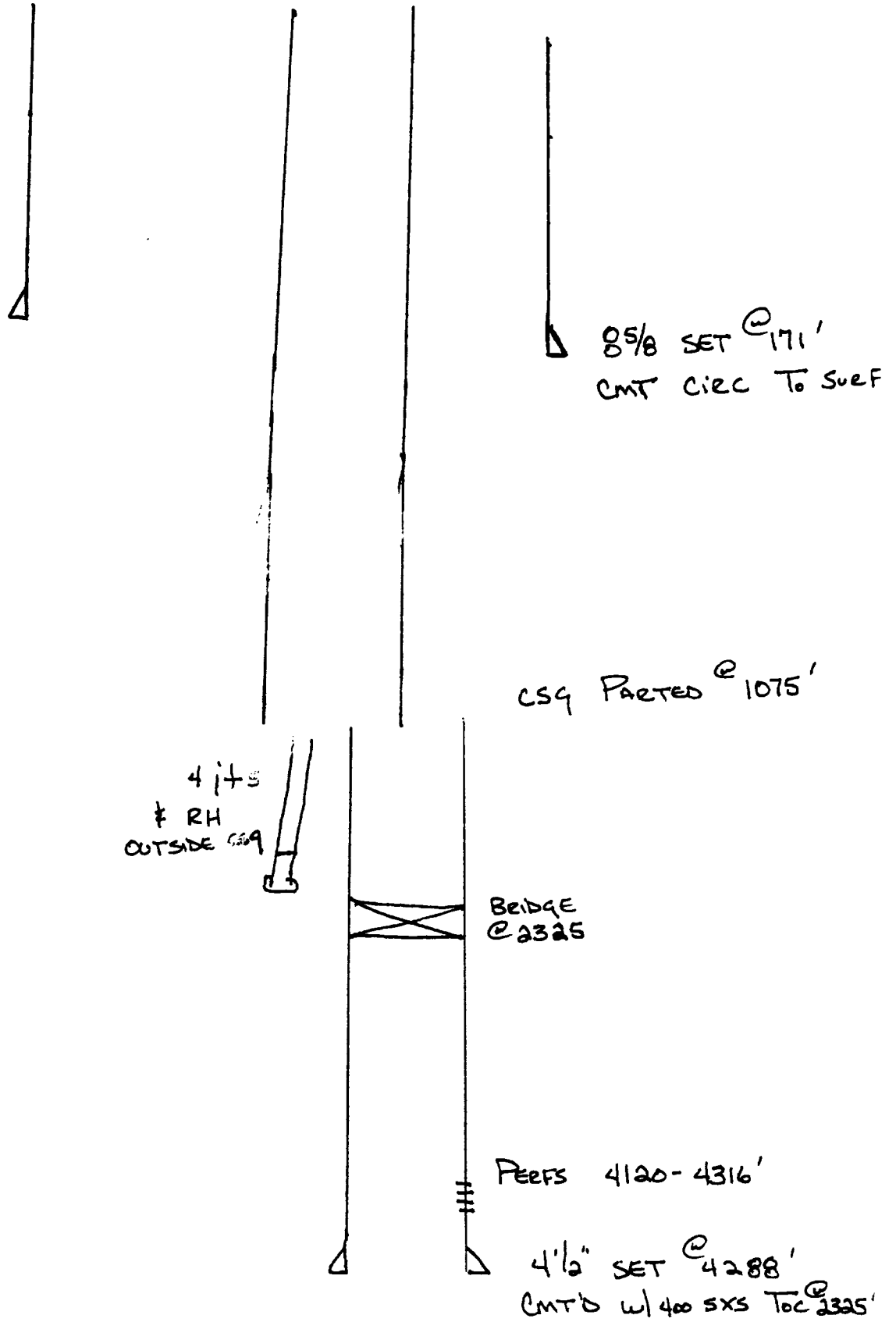
PETROLEUM ENGINEER

Date

SEP 11 1997


Cmu # 34

BEFORE




After

Cmu # 34



8 5/8 SET @ 171'
CMT circ To Su.

MLF



CSG PARTED @ 1075'

4 1/2"
RH
OUTSIDE GA

90 SX
CMT

90 SX Plug 2225-1075

BRIDGE
@ 2325

PEEPS 4120-4316'

4 1/2" SET @ 4288'
CMT'D w/ 400 SXS TOC 2: