

UNITED STATES  
DEPARTMENT OF THE INTERIOR  
BUREAU OF LAND MANAGEMENT

N.M. Oil Conservation Division  
1625 N. French Dr.  
Hobbs, NM 88240

FORM APPROVED  
OMB NO. 1004-0135  
Expires: November 30, 2000

SUNDRY NOTICES AND REPORTS ON WELLS

Do not use this form for proposals to drill or to re-enter an  
abandoned well. Use Form 3160-3 (APD) for such proposals.

SUBMIT IN TRIPLICATE - Other instructions on reverse side

1. Type of Well

☐ Oil Well ☒ Gas Well ☐ Other

2. Name of Operator

BELLWETHER EXPLORATION COMPANY

3a. Address

1331 LAMAR, SUITE 1455 HOUSTON, TEXAS 77010-3039

3b. Phone No. (include area code)

713-650-1025

4. Location of Well (Footage, Sec., T., R., M., or Survey Description)

660' FSL & 1980' FEL, SECTION 26, T17S-R32E

5. Lease Serial No.

LC058408B

6. If Indian, Allottee or Tribe Name

N/A

7. If Unit or CA/Agreement, Name and/or No.

N/A

8. Well Name and No.

JOHNS B 3

9. API Well No.

30-025-00698

10. Field and Pool, or Exploratory Area

Undesignated Queens

11. County or Parish, State

LEA NM

12. CHECK APPROPRIATE BOX(ES) TO INDICATE NATURE OF NOTICE, REPORT, OR OTHER DATA

TYPE OF SUBMISSION

- ☐ Notice of Intent  
☒ Subsequent Report  
☐ Final Abandonment Notice

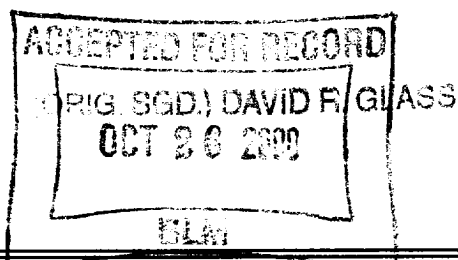
TYPE OF ACTION

- |   |   |  |   |
|---|---|--|---|
| <input type="checkbox"/> Acidize              | <input type="checkbox"/> Deepen           | <input type="checkbox"/> Production (Start/Resume) | <input type="checkbox"/> Water Shut-Off |
| <input type="checkbox"/> Alter Casing         | <input type="checkbox"/> Fracture Treat   | <input type="checkbox"/> Reclamation               | <input type="checkbox"/> Well Integrity |
| <input type="checkbox"/> Casing Repair        | <input type="checkbox"/> New Construction | <input checked="" type="checkbox"/> Recomplete     | <input type="checkbox"/> Other _____    |
| <input type="checkbox"/> Change Plans         | <input type="checkbox"/> Plug and Abandon | <input type="checkbox"/> Temporarily Abandon       |   |
| <input type="checkbox"/> Convert to Injection | <input type="checkbox"/> Plug Back        | <input type="checkbox"/> Water Disposal            |   |

13. Describe Proposed or Completed Operation (clearly state all pertinent details, including estimated starting date of any proposed work and approximate duration thereof. If the proposal is to deepen directionally or recompleate horizontally, give subsurface locations and measured and true vertical depths of all pertinent markers and zones. Attach the Bond under which the work will be performed or provide the Bond No. on file with BLM/BIA. Required subsequent reports shall be filed within 30 days following completion of the involved operations. If the operation results in a multiple completion or recompleation in a new interval, a Form 3160-4 shall be filed once testing has been completed. Final Abandonment Notices shall be filed only after all requirements, including reclamation, have been completed, and the operator has determined that the final site is ready for final inspection.)

Bellwether recompleated referenced well in the Queens Formation and acidized.  
Well is currently shut-in and not producing - evaluating for possible Frac.

Attached for your review and approval is the Recompleation Procedure with Current Wellbore Schematic.



14. I hereby certify that the foregoing is true and correct  
Name (Printed/Typed)

Nancy K. Gatti

Title

Regulatory Coordinator

Date 10/17/00

THIS SPACE FOR FEDERAL OR STATE OFFICE USE

Approved by


Title


Date

Conditions of approval, if any, are attached. Approval of this notice does not warrant or certify that the applicant holds legal or equitable title to those rights in the subject lease which would entitle the applicant to conduct operations thereon.

Office

Title 18 U.S.C. Section 1001, and Title 43 U.S.C. Section 1212, makes it a crime for any person knowingly and willfully to make to any department or agency of the United States any false, fictitious or fraudulent statements or representations as to any matter within its jurisdiction.





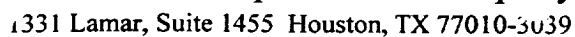
## **BELLWETHER EXPLORATION, INC.**

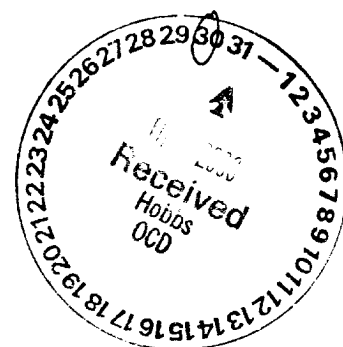
**Johns B #3 well  
Maljamar / Pearsall Field  
Lea County, New Mexico**

**October 12, 2000**

1. Prepared location.
2. MIRU wireline unit. GIH w/GR/JB. Dump bailed 30' of cement on top of the CIBP at 4000'.
3. MIRU WOR, NU BOP's. PU 2-7/8" 6.5#/ft. N-80 8rd. workstring and made conditioning trip. POOH.
4. PU packer and TIH. Set packer at +/-3486'.
5. Perforated at 3667-73'. Acidized well. Swabbed down. No response. POOH. PU retr BP. TIH. Set retr bridge plug at 3631'
6. RIH w/ packer. Set packer at 3480'. GIH and perforate at 3575-82'. Acidized well. Swabbed down. No response.
7. Filled hole w/ 8.6 # / g KCl completion fluid. Well secure. POOH w/ retr bridge plug and packer. LD workstring.
8. NU Dry hole tree. RD. De-mob from location.



[illegible]



07-11-2000