

UNITED STATES
DEPARTMENT OF THE INTERIOR
BUREAU OF LAND MANAGEMENT

FORM APPROVED
Budget Bureau No. 1004-0135
Expires: March 31, 1993

SUNDRY NOTICES AND REPORTS ON WELLS

Do not use this form for proposals to drill or to deepen or reentry to a different reservoir.
Use "APPLICATION FOR PERMIT—" for such proposals

SUBMIT IN TRIPLICA TE

1. Type of Well

☐ Oil Well ☐ Gas Well ☒ Other Injection Well

2. Name of Operator

Conoco Inc

3. Address and Telephone No.

10 DESTA DR. STE. 100W, MIDLAND, TX 79705-4500 (915) 686-5580

4. Location of Well (Footage, Sec., T. R. M. or Survey Description)

660' FNL & 1980' FEL, Sec. 29, T17S, R32E, B

5. Lease Designation and Serial No.

LC 060199A

6. If Indian, Allottee or Tribe Name

7. If Unit or CA, Agreement Designation

8. Well Name and No.

MCA Unit #111

9. API Well No.

30-025-00767

10. Field and Pool, or Exploratory Area

Maljamar Grayburg SA

11. County or Parish, State

Lea, NM

12. CHECK APPROPRIATE BOX(s) TO INDICATE NATURE OF NOTICE, REPORT, OR OTHER DATA

TYPE OF SUBMISSION

- ☐ Notice of Intent
☒ Subsequent Report
☐ Final Abandonment Notice

TYPE OF ACTION


- ☐ Abandonment
☐ Recompletion
☐ Plugging Back
☐ Casing Repair
☐ Altering Casing
☒ Other Repaired Packer Leak
☐ Change of Plans
☐ New Construction
☐ Non-Routine Fracturing
☐ Water Shut-Off
☐ Conversion to Injection
☐ Dispose Water

Note: Report results of multiple completion on Well Completion or Recompletion Report and Log form.

13. Describe Proposed or Completed Operations (Clearly state all pertinent details, and give pertinent dates, including estimated date of starting any proposed work. If well is directionally drilled, give subsurface locations and measured and true vertical depths for all markers and zones pertinent to this work.)*

Work was previously done on March 22 & 23, 2000 in regards to a packer leak on this well and a chart was submitted on 4/11/00. However, a second leak was detected, with pressure on the backside a couple of weeks later. The following work was performed:

4/13/00 Drove unit to location and held safety meeting. RU unit. Bled well down and put BOP on. Released packer. POOH w/packer TIH w/Baker AD-1 packer. Circulated packer fluid and took BOP off. Set packer; flanged well up. Set packer and tested casing to 500 psi for 30 minutes. Tested O.K. - chart attached. Closed well in and RDMO.



14. I hereby certify that the foregoing is true and correct

Signed

Reesa R. Wilkes

Title

Reesa R. Wilkes

Sr. Staff Regulatory Assistant

Date

04/25/00

(This space for Federal or State office use)

Approved by

Title

Date

Conditions of approval if any:

BLM(6), NMOCD(1), SHEAR, PONCA, COST ASST, FILE ROOM, FIELD

Title 18 U.S.C. Section 1001, makes it a crime for any person knowingly and willfully to make to any department or agency of the United States any false, fictitious or fraudulent statements or representations as to any matter within its jurisdiction.

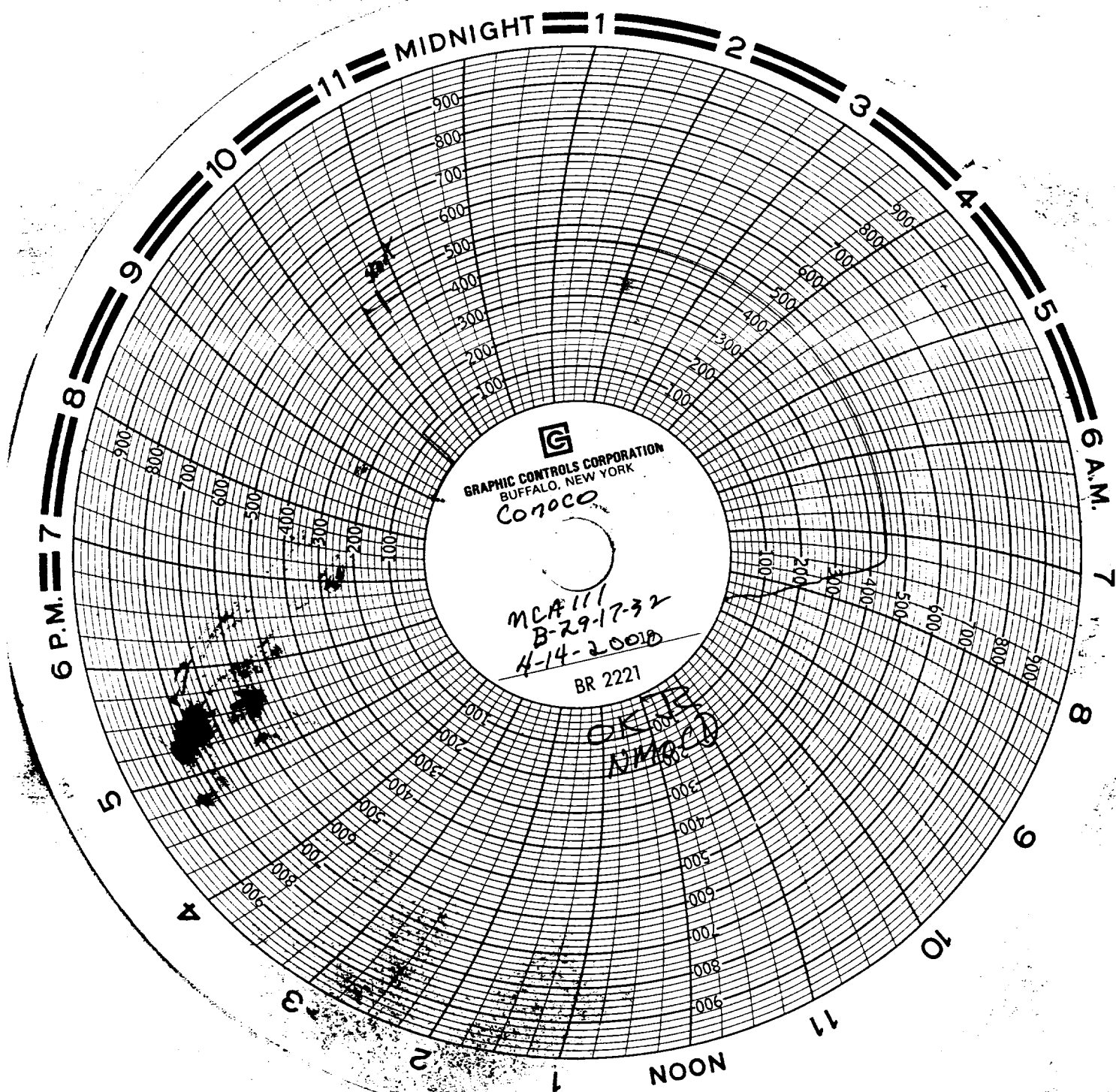
*See Instruction on Reverse Side

RECEIVED
JUN 26 1950

RECEIVED
JUN 26 1950

RECEIVED
JUN 26 1950

RECEIVED
JUN 26 1950



RECEIVED
2000 APR 26 A 9:50

RECEIVED
2000 APR 26 A 9:50

UNITED STATES
DEPARTMENT OF THE INTERIOR
BUREAU OF LAND MANAGEMENT

BLM Oil & Gas Division
1625 N. French Dr.
Hobbs, NM 88240

FORM APPROVED
Budget Bureau No. 1004-0135
Expires: March 31, 1993

SUNDRY NOTICES AND REPORTS ON WELLS

Do not use this form for proposals to drill or to deepen or reentry to a different reservoir.
Use "APPLICATION FOR PERMIT—" for such proposals

SUBMIT IN TRIPLICATE

1. Type of Well

☐ Oil Well ☐ Gas Well ☒ Other **Injection Well**

2. Name of Operator

Conoco Inc

3. Address and Telephone No.

10 DESTA DR. STE. 100W, MIDLAND, TX 79705-4500 (915) 686-5580

4. Location of Well (Footage, Sec., T. R. M. or Survey Description)

660' FNL & 1980' FEL, Sec. 29, T17S, R32E, B

5. Lease Designation and Serial No.

LC 060199A

6. If Indian, Allottee or Tribe Name

7. If Unit or CA, Agreement Designation

8. Well Name and No.

MCA Unit #111

9. API Well No.

30-025-00767

10. Field and Pool, or Exploratory Area

Maljamar Grayburg SA

11. County or Parish, State

Lea, NM

CHECK APPROPRIATE BOX(S) TO INDICATE NATURE OF NOTICE, REPORT, OR OTHER DATA

TYPE OF SUBMISSION

- ☐ Notice of Intent
☒ Subsequent Report
☐ Final Abandonment Notice

TYPE OF ACTION

- ☐ Abandonment
☐ Recompletion
☐ Plugging Back
☐ Casing Repair
☐ Altering Casing
☒ Other **Repaired Packer Leak**


- ☐ Change of Plans
☐ New Construction
☐ Non-Routine Fracturing
☐ Water Shut-Off
☐ Conversion to Injection
☐ Dispose Water

Note: Report results of multiple completion on Well Completion or Recompletion Report and Log form.)

13. Describe Proposed or Completed Operations (Clearly state all pertinent details, and give pertinent dates, including estimated date of starting any proposed work. If well is directionally drilled, give subsurface locations and measured and true vertical depths for all markers and zones pertinent to this work.)*

3/22/00 MIRU NUBOP and release packer. POOH w/packer and tubing. RIH w/bit and scraper. Replace packer and hydro test back in the hole. Did not find any bad pipe. Elements in packer were bad. Set Arrowset packer w/1.50 x nipple in on/off tool. SD

3/23/00 Circulated 100 bbls packer fluid & tested casing to 500# for 30 minutes; held O.K. (see chart attached) NDBOP, flange up wellhead. RDMO



14. I hereby certify that the foregoing is true and correct

Signed **Reese Wilkes**

Title **Reesa R. Wilkes**

Sr. Staff Regulatory Assistant

Date **04/11/00**

(This space for Federal or State office use)

Approved by

Title

Date

Conditions of approval if any:

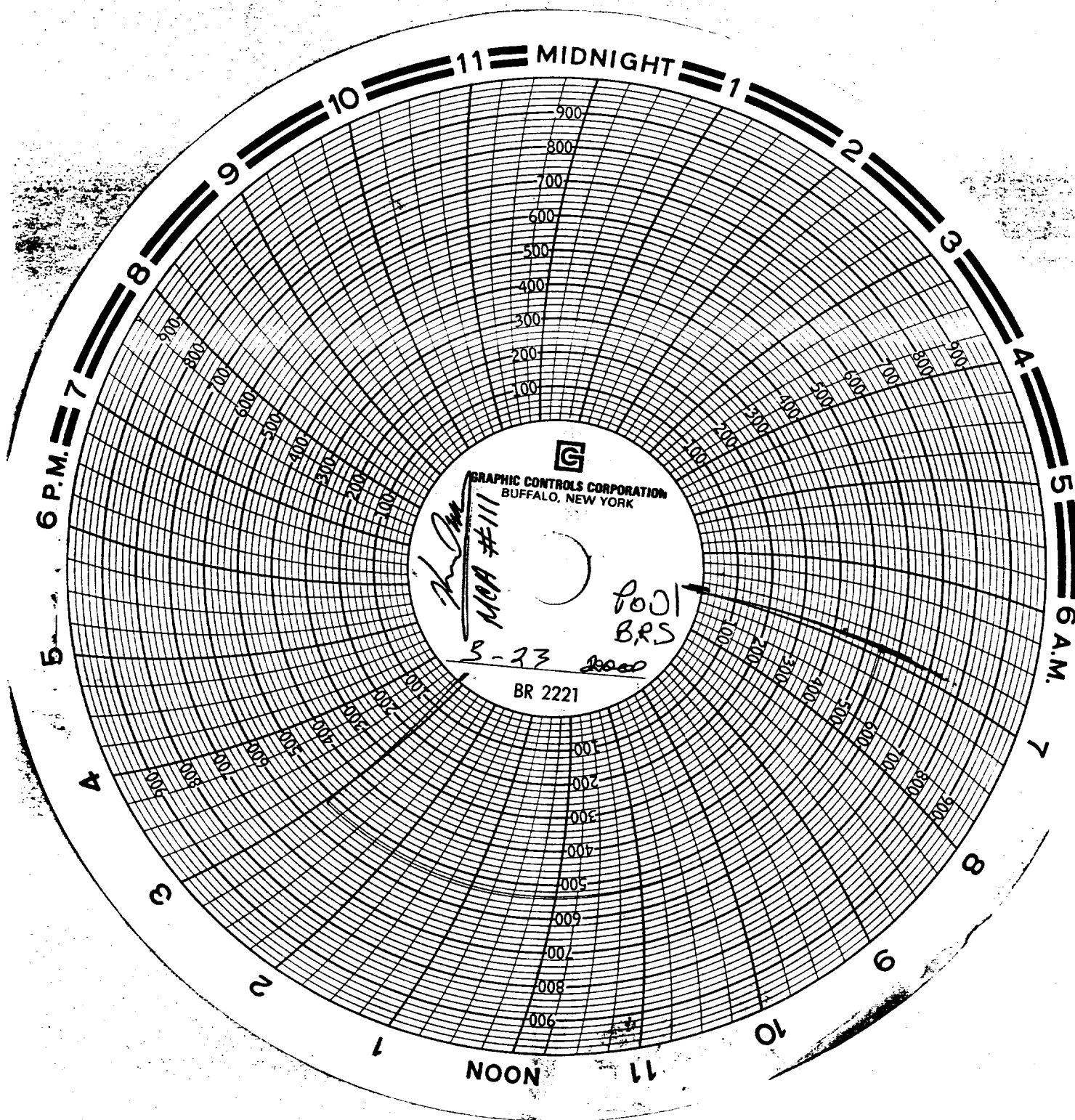
BLM(6), NMOC(1), SHEAR, PONCA, COST ASST, FILE ROOM, FIELD

Title 18 U.S.C. Section 1001, makes it a crime for any person knowingly and willfully to make to any department or agency of the United States any false, fictitious or fraudulent statements or representations as to any matter within its jurisdiction.

*See Instruction on Reverse Side

12/12/00
11:00 AM
000

RECEIVED
APR 12 2000
BLM
ROSWELL, NM



RECEIVED
HOLDS
000

RECEIVED
APR 12 2000
BLM
ROSWELL, NM