



UNITED STATES
DEPARTMENT OF THE INTERIOR
GEOLOGICAL SURVEY

IN REPLY REFER TO:

MAY 12 1955
P. O. Box 187
Artesia, New Mexico

May 12, 1955


Evans Oil Company
Box 124
Maljamar, New Mexico

Re: Oil & Gas Lease
LC 058698

Gentlemen:

Your "Subsequent Report of Abandonment" dated April 13, 1955, covering your well No. 1 Miller "C" located in the NE $\frac{1}{4}$ NW $\frac{1}{4}$, section 35, T. 17 S., R. 32 E., Pearsall Pool, Lea County, New Mexico, is hereby approved.


Very truly yours,


John A. Frost
District Engineer

JAF:ms
Inspected by John A. Frost
May 12, 1955

copy sent S.F.

UNITED STATES
DEPARTMENT OF THE INTERIOR
GEOLOGICAL SURVEY



WASHINGTON, D. C.

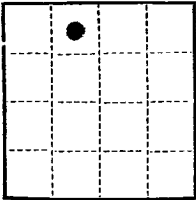
1911

TO THE
DIRECTOR
OF THE
GEOLOGICAL SURVEY

RECEIVED
JAN 10 1911
GEOLOGICAL SURVEY
WASHINGTON, D. C.

1911

1911



(SUBMIT IN TRIPLICATE)

UNITED STATES
DEPARTMENT OF THE INTERIOR
GEOLOGICAL SURVEY

Land Office Las Cruces
Lease No. 058698-1
Unit _____

SUNDRY NOTICES AND REPORTS ON WELLS

NOTICE OF INTENTION TO DRILL	SUBSEQUENT REPORT OF WATER SHUT-OFF
NOTICE OF INTENTION TO CHANGE PLANS	SUBSEQUENT REPORT OF SHOOTING OR ACIDIZING
NOTICE OF INTENTION TO TEST WATER SHUT-OFF	SUBSEQUENT REPORT OF ALTERING CASING
NOTICE OF INTENTION TO RE-DRILL OR REPAIR WELL	SUBSEQUENT REPORT OF RE-DRILLING OR REPAIR
NOTICE OF INTENTION TO SHOOT OR ACIDIZE	SUBSEQUENT REPORT OF ABANDONMENT
NOTICE OF INTENTION TO PULL OR ALTER CASING	SUPPLEMENTARY WELL HISTORY
NOTICE OF INTENTION TO ABANDON WELL	

(INDICATE ABOVE BY CHECK MARK NATURE OF REPORT, NOTICE, OR OTHER DATA)

Maljamar, New Mexico April 13, 1955

MILLER "C" LEASE:
Well No. 1 is located 660 ft. from N line and 1980 ft. from E line of sec. 35

NE/4, NW/4, Sec 35 17E 32E N.M.P.M.
(1/4 Sec. and Sec. No.) (Twp.) (Range) (Meridian)

Peaball Lee New Mexico
(Field) (County or Subdivision) (State or Territory)

The elevation of the derrick floor above sea level is 3937 ft.

DETAILS OF WORK

(State names of and expected depths to objective sands; show sizes, weights, and lengths of proposed casings; indicate mudding jobs, cementing points, and all other important proposed work)

Well was drilled to total depth of 3564' (Ground Level) and found to be dry. We plugged and abandoned this well by spotting 35 sacks of regular cement in the Red Sand Section from 3564' to 3450' through 4-1/2" drill pipe. We then pulled pipe up and spotted 20 sacks of cement at the base of the salt from 2378' to 2313'. We also spotted 30 more sacks of cement at the top of the salt from 1208' to 1110'. We then pulled drill pipe out of hole and spotted 5 sacks of cement at the top of the 8-5/8" casing from 0' to 15'. Hole is full of mud between cement plugs. All cementing done by Halliburton. A marker of 4" pipe was set on top of the hole. Well was plugged and abandoned on April 12, 1955.

Confirming telephone conversation with Mr. James Knopf, U.S.G.S., Roswell, New Mexico, on April 12, 1955.

I understand that this plan of work must receive approval in writing by the Geological Survey before operations may be commenced.

Company Kovance oil Company

Address P. O. Box 124,

Maljamar, New Mexico By R. A. McVie

Title District Superintendent