

DUPLICATE

NEW MEXICO OIL CONSERVATION COMMISSION
Santa Fe, New Mexico

Form G-101
Revised (12/1/55)

NOTICE OF INTENTION TO DRILL 15

Notice must be given to the District Office of the Oil Conservation Commission and approval obtained before drilling or recompletion begins. If changes in the proposed plan are considered advisable, a copy of this notice showing such changes will be returned to the sender. Submit this notice in **QUINTUPPLICATE**. One copy will be returned following approval. See additional instructions in Rules and Regulations of the Commission. If State Land submit 6 Copies Attach Form G- 128 in triplicate to first 3 copies of form G-101

Artesia, New Mexico

2-11-57

(Place)

(Date)

OIL CONSERVATION COMMISSION
SANTA FE, NEW MEXICO

Gentlemen:

You are hereby notified that it is our intention to commence the Drilling of a well to be known as
Carper Drilling Co., Inc.

(Company or Operator)

Carper-Williams

(Lease)

Well No. **1**, in **B** (Unit) The well is

located **660** feet from the **North** line and **1780** feet from the

East

line of Section **36**, T. **17 S**, R. **32 E**, NMPM.

(GIVE LOCATION FROM SECTION LINE)

Malpais

Pool, **Lee**

County

If State Land the Oil and Gas Lease is No. **B-4113**

If patented land the owner is

Address

We propose to drill well with drilling equipment as follows: **Rotary equipment to set surface and then cable tools to total depth.**

The status of plugging bond is **Blanket Bond**

Drilling Contractor **Carper Drilling Company, Inc.**

We intend to complete this well in the **Queen**

formation at an approximate depth of **4200'** feet.

CASING PROGRAM

We propose to use the following strings of Casing and to cement them as indicated:

Size of Hole	Size of Casing	Weight per Foot	New or Second Hand	Depth	Sacks Cement
11 3/4"	8 5/8"	20#	New	1200'	50
6 1/4"	5 1/2"	14#	"	4150'	100

If changes in the above plans become advisable we will notify you immediately.

ADDITIONAL INFORMATION (If recompletion give full details of proposed plan of work.)

FEB 14 1957

Approved....., 19.....
Except as follows:

OIL CONSERVATION COMMISSION

By **E. J. Fischer**

Sincerely yours,

Carper Drilling Co., Inc.

(Company or Operator)

By **J. H. Fisher**

Position **Vice-President**

Send Communications regarding well to

Name **Carper Drilling Co., Inc.**

Address **Artesia, New Mexico**

7001

NEW MEXICO
OIL CONSERVATION COMMISSION

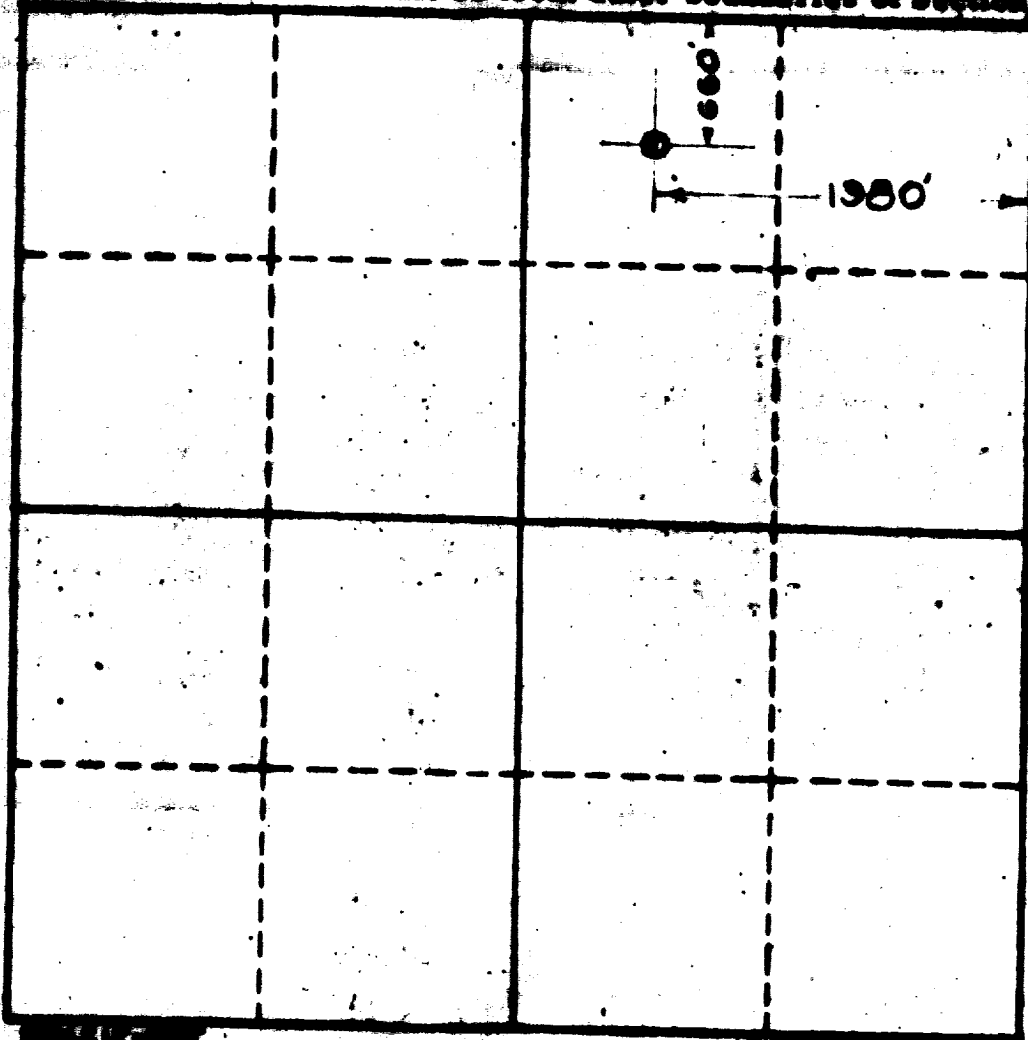
Form C-128

Well Location and/or Gas Production

Operator Casper Drilling Company, Inc. Lease Casper No. 1
Well No. 1 Section 36 Township 17 South Range 12 East NMPM
Located 640 Feet From North Line, 1980 Feet From East Line,
12 County, New Mexico. G. L. Elevation 3977

Name of Producing Formation Gardner Queen Pool Malheur Dedicated Acreage 40

(Note: All distances must be from outer boundaries of Section)



1. Is this Well a Dual Comp.? Yes No ✓
2. If the answer to Question 1 is yes are there any other dualy completed wells within the dedicated acreage? Yes No ✓

This is to certify that the above plat was prepared from field notes of actual surveys made by me or under my supervision and that the same are true and correct to the best of my knowledge and belief.

Name Harold S. Baker
Position Vice President
Representing Casper Drilling Company, Inc.
Address Alameda, New Mexico

Date 2-6-57
Harold S. Baker
Registered Professional Engineer and/or
Land Surveyor

NEW MEXICO
CONSERVATION COMMISSION

Form 1-140

Well Location and/or Gas Production Permit

Date 10-21

County: Wilcox Lease

Section 20 Township 10 North Range 10 East

Foot From North Line 100 Feet From East

Section 20 Township 10 North Range 10 East

Foot From North Line 100 Feet From East

Diagram showing a grid of sections, with Section 20 highlighted. The grid is 4 sections wide and 4 sections high. Section 20 is the second section from the left and the second section from the top.

This is to certify that the above described land is owned by the New Mexico Conservation Commission and is being leased to the lessee for the purpose of drilling and producing oil and gas. The lessee agrees to pay to the Commission a royalty of 25% of the net proceeds from the production of oil and gas. The lessee also agrees to pay to the Commission a fee of \$100.00 for the use of the land. The lessee further agrees to pay to the Commission a fee of \$100.00 for the use of the land. The lessee also agrees to pay to the Commission a fee of \$100.00 for the use of the land.

NEW MEXICO

Date 10-21-1914
Registered Professional Engineer
L. M. Thompson

RECORDED
INDEXED
OCT 21 1914
COUNTY OF WILCOX
NEW MEXICO

**NEW MEXICO
OIL CONSERVATION COMMISSION**

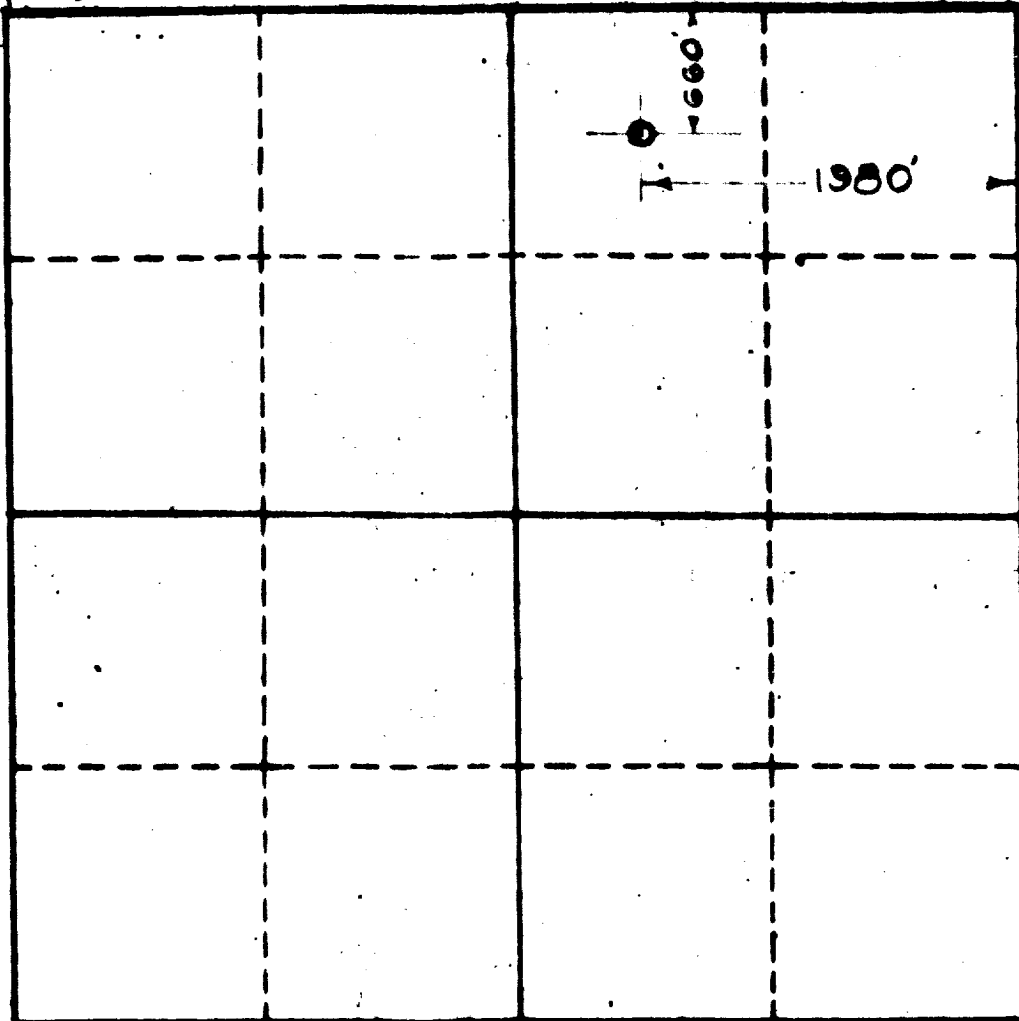
Form C-128

Well Location and/or Gas Production Plat

Date Oct 27 1957

Operator Corper Drilling Company, Inc. Lease Corper-Williams
 Well No. 1 Section 36 Township 17 South Range 32 East 15 NMPM
 Located 660 Feet From North Line, 1980 Feet From East Line,
Lea County, New Mexico. G. L. Elevation 3977
 Name of Producing Formation Gardens Queen Pool Mallam Dedicated Acreage 40

(Note: All distances must be from outer boundaries of Section)



1. Is this Well a Dual Comp. ? Yes No ✓
2. If the answer to Question 1 is yes, are there any other dually completed wells within the dedicated acreage? Yes No

This is to certify that the above plat was prepared from field notes of actual surveys made by me or under my supervision and that the same are true and correct to the best of my knowledge and belief.

Name Marshall Baskley
 Position Vice-President
 Representing Corper Drilling Company, Inc.
 Address Artesia, New Mexico

Date Surveyed 8-6-57
Marshall Baskley
 Registered Professional Engineer and/or
 Land Surveyor

MEMORANDUM FOR THE DIRECTOR

FROM: [illegible]

SUBJECT: [illegible]

DATE: [illegible]

1. [illegible]

2. [illegible]

3. [illegible]

4. [illegible]

5. [illegible]

6. [illegible]

7. [illegible]

8. [illegible]

9. [illegible]

10. [illegible]

11. [illegible]

12. [illegible]

13. [illegible]

14. [illegible]

15. [illegible]

16. [illegible]

17. [illegible]

18. [illegible]

19. [illegible]

20. [illegible]

21. [illegible]

22. [illegible]

4-11-54

CONFIDENTIAL

NEW MEXICO
OIL CONSERVATION COMMISSION

Form C-128

Well Location and/or Gas Proration Plat

Date 2-2-57

Operator Corper Drilling Company, Inc.

Lease Corper-Williams

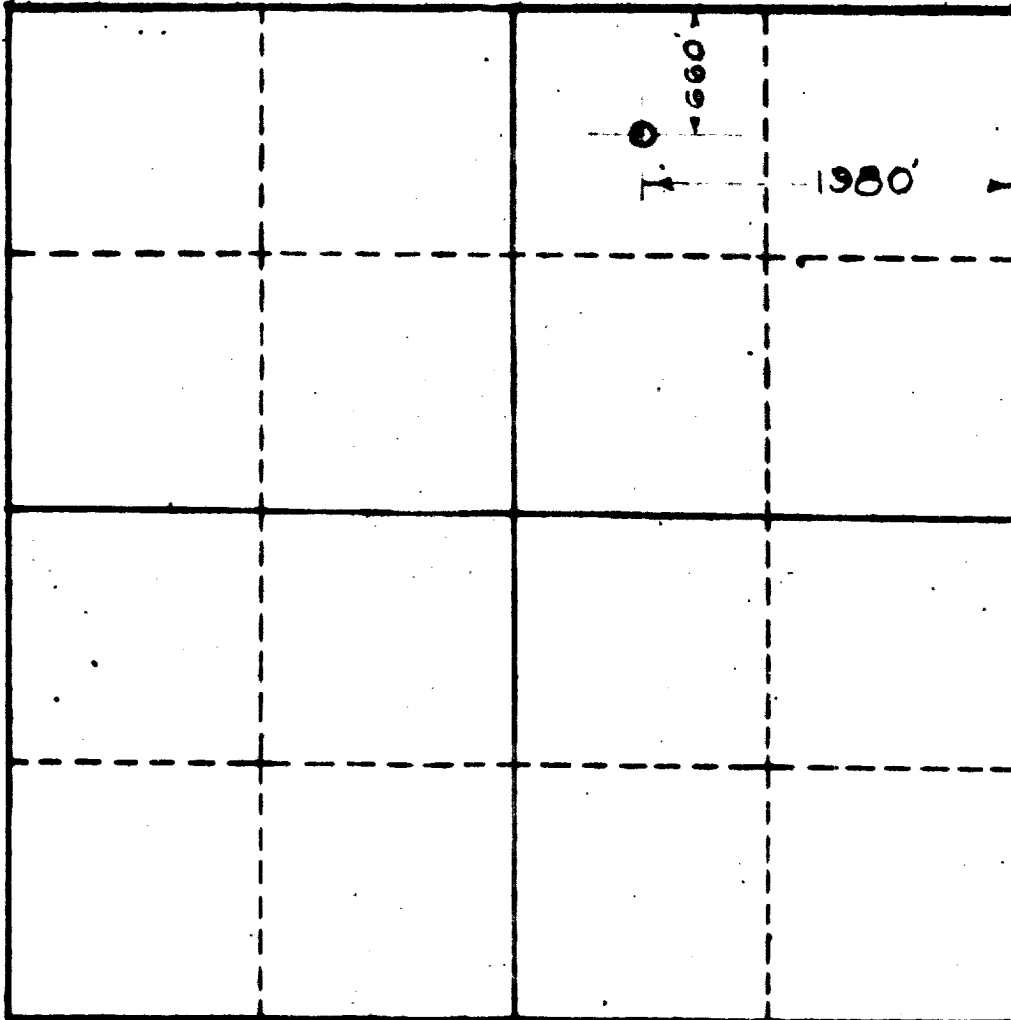
Well No. 1 Section 36 Township 17 South Range 32 East 15 NMPM

Located 660 Feet From North Line, 1980 Feet From East Line,

Lea County, New Mexico. G. L. Elevation 3977

Name of Producing Formation Gilbert Queen Pool Maljamar Dedicated Acreage 40

(Note: All distances must be from outer boundaries of Section)



1. Is this Well a Dual Comp. ? Yes No ✓

2. If the answer to Question 1 is yes, are there any other dually completed wells within the dedicated acreage? Yes No

This is to certify that the above plat was prepared from field notes of actual surveys made by me or under my supervision and that the same are true and correct to the best of my knowledge and belief.

Name Marshall Bowley
Position Vice-President
Representing Corper Drilling Company, Inc.
Address Alto, New Mexico

Date Signed 2-6-57
Black & Stern
Registered Professional Engineer and/or
Land Surveyor

