



DUPLICATE

WELL LOCATION SURVEY PLAT.

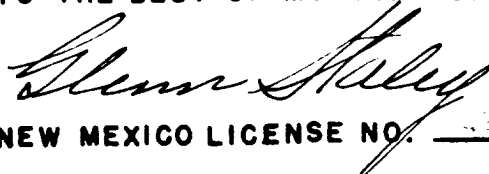
COMPANY Atlantic Oil & Gas Company
LEASE State "215"
WELL NO. 1



N

SEC. 1 TWP. 1 S. RGE. 1 E. N.M.P.M.

I CERTIFY THAT THIS SURVEY WAS MADE UNDER
MY DIRECTION, AND THAT THE PLAT IS CORRECT
TO THE BEST OF MY KNOWLEDGE.


NEW MEXICO LICENSE NO. 1

COUNTY LEA FIELD Lazy STATE NM OWDD

OPR SINCLAIR OIL & GAS CO. MAP

2 State 245

Sec 28, T-13-S, R-33-E CO-ORD

990' ENL, 1650' FEL or Sec.

Re-Spd 11-14-68 CLASS OWDD

Re-Cmp 12-2-68

	FORMATION	DATUM	FORMATION	DATUM
CSG & SX - TUBING				
13 3/8" at 319' w/350 sx				
8 5/8" at 4028' w/1400 sx				
5 1/2" at 9709' w/500 sx				
LOGS EL GR RA IND HC A				
	TD 9764'			

IP (Bough "C") OH 9709-9764' F 354 BOPD + 42 BW. Pot based on 16 hr test of 236 BO + 28 BW thru 17/64" chk, GOR 1600, Grav 41.3, TP 420#, CP 700#

Distribution limited and publication prohibited by subscribers' agreement.
Reproduction rights reserved by Williams & Lee Scouting Service, Inc.

CONT. PROP DEPTH 9770' TYPE RT

DATE

12-9-68 F.R. 11-7-68; OWDD
PD 9770' - Penn.
(Orig. comp 7-29-53 thru Penn. perfs 9589-9646',
OID 9710'; Depleted Producer 10-1-58)
TD 9764'; COMPLETE
Sqzd old perfs 9589-9646' w/150 sx
Deepened from 9710' to 9764'
Acid 9709-64' 500 gals

12-12-68 COMPLETION REPORTED