

NEW MEXICO OIL CONSERVATION COMMISSION  
Santa Fe, New Mexico

Form C-101  
Revised (12/1/55)

NOTICE OF INTENTION TO DRILL

Notice must be given to the District Office of the Oil Conservation Commission and approval obtained before drilling or recompletion begins. If changes in the proposed plan are considered advisable, a copy of this notice showing such changes will be returned to the sender. Submit this notice in QUINTUPPLICATE. One copy will be returned following approval. See additional instructions in Rules and Regulations of the Commission. If State Land submit 6 Copies Attach Form C-128 in triplicate to first 3 copies of form C-101

Midland, Texas

(Place)

March 1, 1957

(Date)

OIL CONSERVATION COMMISSION  
SANTA FE, NEW MEXICO

Gentlemen:

You are hereby notified that it is our intention to commence the Drilling of a well to be known as

Humble Oil & Refining Company

Co. Le. No. 127318

(Company or Operator)

New Mexico State "AU"

(Lease)

Well No. 1

"X"

The well is

located 660 feet from the South line and 660 feet from the

East

line of Section 4

T. -16-S

R. -33-E

NMPM.

(GIVE LOCATION FROM SECTION LINE)

Undesignated

Pool

Lea

County

If State Land the Oil and Gas Lease is No. E-1242

If patented land the owner is

Address

We propose to drill well with drilling equipment as follows: Rotary

The status of plugging bond is on file w/Commission office.

Drilling Contractor Parker Drilling Company

We intend to complete this well in the Bend

formation at an approximate depth of 12,800 feet.

CASING PROGRAM

We propose to use the following strings of Casing and to cement them as indicated:

Size of Hole	Size of Casing	Weight per Foot	New or Second Hand	Depth	Sacks Cement
17-1/4"	13-3/8"		New	850'	500*
12-1/4"	9-5/8"		New	4500'	2600**
8-3/4"	5-1/2"		New	12700'	600***

If changes in the above plans become advisable we will notify you immediately.

ADDITIONAL INFORMATION (If recompletion give full details of proposed plan of work.)

\*Circulate to surface.

\*\*Circulate to 13-3/8" csg.

\*\*\*Circulate to 9-5/8" csg.

Approved: \_\_\_\_\_, 19\_\_\_\_  
Except as follows: ✓

OIL CONSERVATION COMMISSION

By E. J. Fischer

Sincerely yours,

HUMBLE OIL & REFINING COMPANY

(Company or Operator)

By J. W. House

Position Asst. Div. Superintendent

Send Communications regarding well to

Name J. W. House

Address Box 1600, Midland, Texas

NEW MEXICO  
OIL CONSERVATION COMMISSION

Form C-128

Well Location and/or Gas Proration Plat

Date 2-27-57

Operator HUMBLE OIL & REFINING CO. Lease NEW MEXICO STATE "AU"

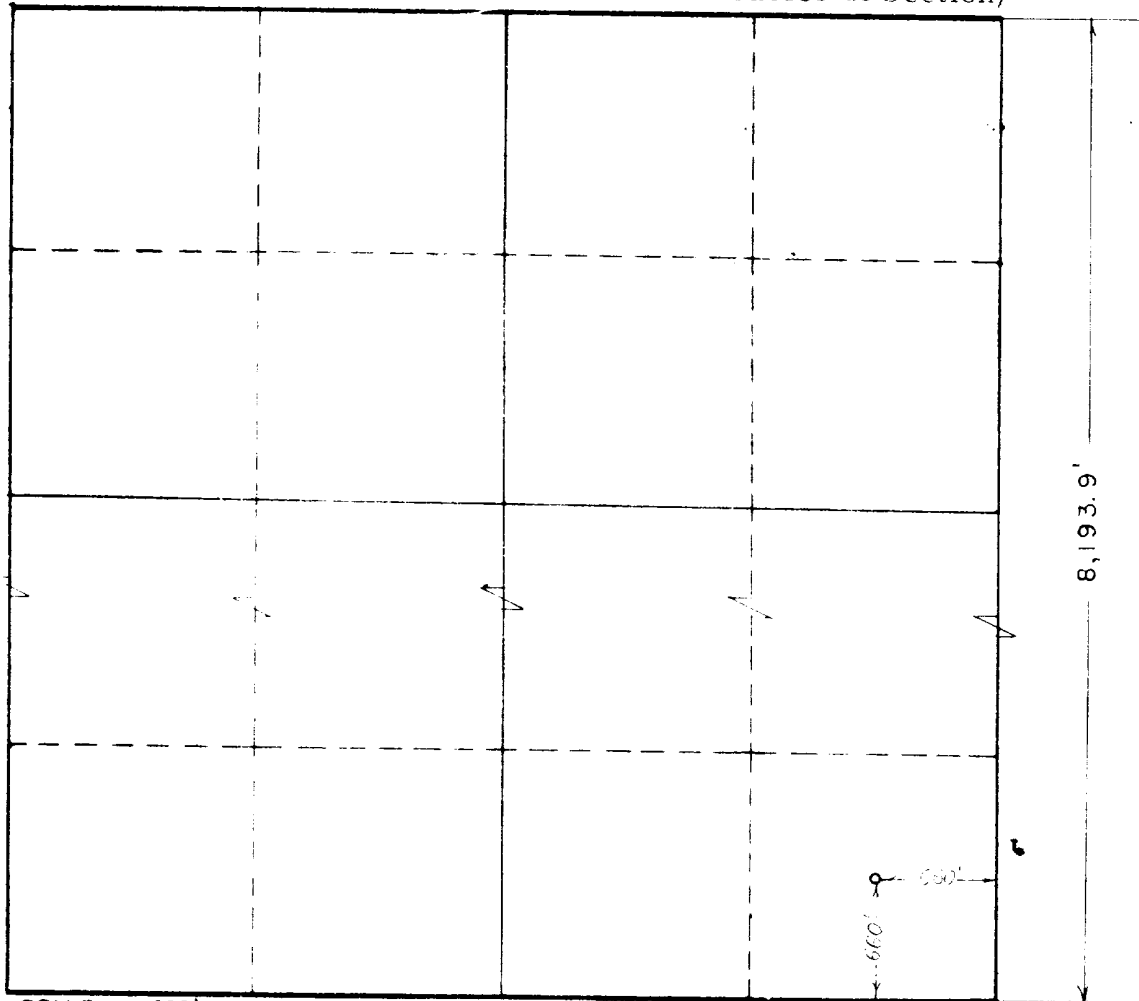
Well No. 1 Section 4 Township 16 - S Range 33 - E NMPM

Located 660 Feet From SOUTH Line, 660 Feet From EAST Line,

LEA County, New Mexico. G. L. Elevation \_\_\_\_\_

Name of Producing Formation WILDCAT Pool \_\_\_\_\_ Dedicated Acreage 40

(Note: All distances must be from outer boundaries of Section)



1. Is this Well a Dual Comp.? Yes No
2. If the answer to Question 1 is yes, are there any other dually completed wells within the dedicated acreage? Yes No

This is to certify that the above plat was prepared from field notes of actual surveys made by me or under my supervision and that the same are true and correct to the best of my knowledge and belief.

Name E. T. Shahan  
Position ASSISTANT DIVISION SUPERINTENDENT  
Representing HUMBLE OIL & REFINING CO.  
Address BOX 1600 MIDLAND TEXAS

Date Surveyed 3-1-57  
E. T. Shahan  
Registered Professional Engineer and/or  
Land Surveyor  
LSE NO. 127318 W-A 2272

Two States  
35  
Gulf  
Humble  
Fair  
Humble  
Curtis  
T-15-S  
R-33-E  
R-34-E  
State  
36  
31  
State  
Humble  
4  
3  
Humble

Humble — 127318  
"AU"

994.36 AC. LSE.

State  
Hall

U.S.  
Open

T-16-S R-33-E

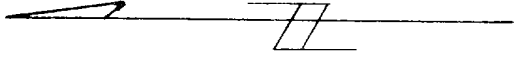
Scharbauer-Eidson

State  
Gulf  
8  
State

So. Pet. Expl.

State  
9  
10  
Cities Service  
State

660'  
660'



LEASE DESIGNATION PLAT

NEW MEXICO STATE "AU" LSE 127318 SEC. 4, T-16-S R-33-E LEA CO., NEW MEXICO	
HUMBLE OIL & REFINING COMPANY CIVIL ENGINEERING DIVISION MIDLAND, TEXAS	
DRAWN W.M. BRICE	SCALE 1"=1000'
CHECKED	DATE 2-27-57
APPR.	REVISED
FILE NO. WB - 680	

21 MI. WEST LOVINGTON

SW SAUNDERS AREA

NEW MEXICO  
OIL CONSERVATION COMMISSION

Form C-128

Well Location and/or Gas Proration Plat

Date 2-27-57

Operator HUMBLE OIL & REFINING CO. Lease NEW MEXICO STATE "AJ"

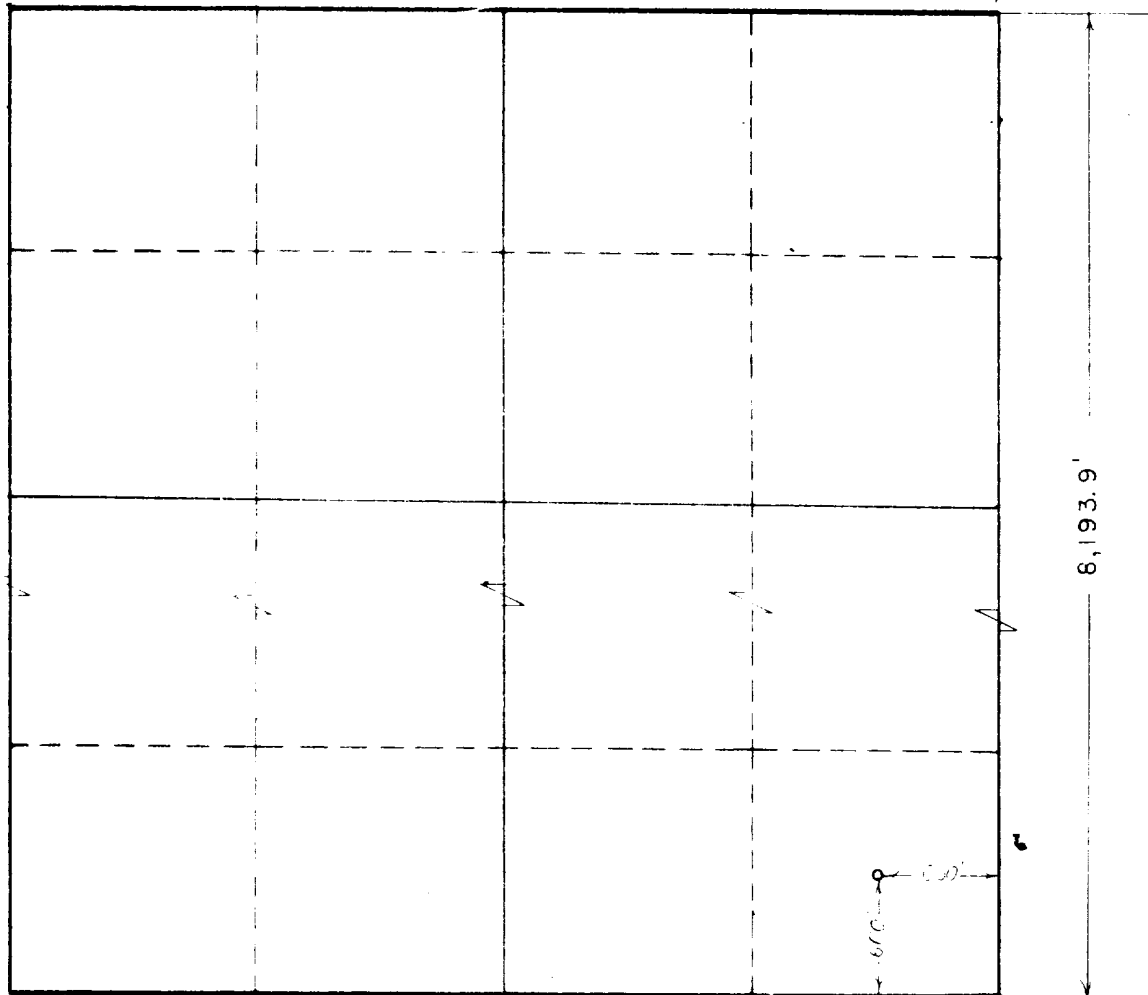
Well No. 1 Section 4 Township 16 - S Range 33 - E NMPM

Located 660 Feet From SOUTH Line, 660 Feet From EAST Line,

LEA County, New Mexico. G. L. Elevation \_\_\_\_\_

Name of Producing Formation WILDCAT Pool \_\_\_\_\_ Dedicated Acreage 40

(Note: All distances must be from outer boundaries of Section)



SCALE: 1"=1000'

1. Is this Well a Dual Comp. ? Yes No \_\_\_\_\_
2. If the answer to Question 1 is yes, are there any other dually completed wells within the dedicated acreage? Yes \_\_\_\_\_ No \_\_\_\_\_

This is to certify that the above plat was prepared from field notes of actual surveys made by me or under my supervision and that the same are true and correct to the best of my knowledge and belief.

Name E. T. Shahan  
Position ASSISTANT DIVISION SUPERINTENDENT  
Representing HUMBLE OIL & REFINING CO.  
Address BOX 1600 MIDLAND TEXAS

Date Surveyed 3-1-57  
E. T. Shahan  
Registered Professional Engineer and/or  
Land Surveyor  
LSE NO. 127318 W-A 2272