

NEW MEXICO OIL CONSERVATION COMMISSION
WELL LOCATION AND ACREAGE DEDICATION PLAT
 Activate and re-designate temporarily abandoned zone.

Form C-102
 Supersedes C-128
 Effective 1-4-55

All distances must be from the outer boundaries of the Section.

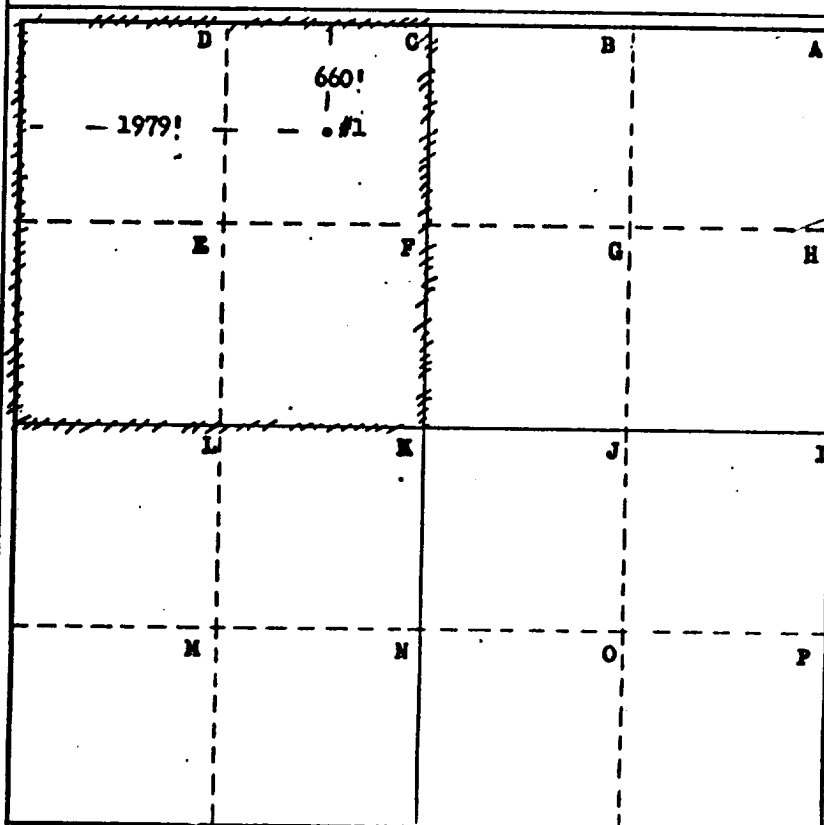
Operator Phillips Petroleum Company			Lease Michel		Well No. 1977
Unit Letter C	Section 13	Township 16-S	Range 33-S E	County Lea	
Actual Footage Location of Well: 660 feet from the north line and 1979 feet from the west line					
Ground Level Elev. 4157'GB, 4172'RKB	Producing Formation Morrow - gas	Pool Undesignated-Morrow-Gas	Dedicated Acreage: 160 Acres		

1. Outline the acreage dedicated to the subject well by colored pencil or hatchure marks on the plat below.
2. If more than one lease is dedicated to the well, outline each and identify the ownership thereof (both as to working interest and royalty).
3. If more than one lease of different ownership is dedicated to the well, have the interests of all owners been consolidated by communitization, unitization, force-pooling, etc?

☐ Yes ☐ No If answer is "yes," type of consolidation _____

If answer is "no," list the owners and tract descriptions which have actually been consolidated. (Use reverse side of this form if necessary.) _____

No allowable will be assigned to the well until all interests have been consolidated (by communitization, unitization, forced-pooling, or otherwise) or until a non-standard unit, eliminating such interests, has been approved by the Commission.



CERTIFICATION

I hereby certify that the information contained herein is true and complete to the best of my knowledge and belief.

Name
W. J. Mueller

Position
Engineering Advisor

Company
Phillips Petroleum Company

Date
October 24, 1977

I hereby certify that the well location shown on this plat was plotted from field notes of actual surveys made by me or under my supervision, and that the same is true and correct to the best of my knowledge and belief.

Date Surveyed
4-6-57

Registered Professional Engineer and/or Land Surveyor

M. E. Spry

679

m
ed

OIL CONSERVATION COMMISSION
P. O. BOX 2088
SANTA FE, NEW MEXICO 87501

November 28, 1977

C Phillips Petroleum Company
Phillips Building
Odessa, Texas 79761

Attention: T. Harold McLemore

Administrative Order NSP-1070

Gentlemen:

C Reference is made to your application for approval of a 160-acre non-standard gas proration unit consisting of the following acreage in the Undesignated-Morrow Gas Pool:

LEA COUNTY, NEW MEXICO
TOWNSHIP 16 SOUTH, RANGE 33 EAST, NMPM
Section 13: NW/4

P It is my understanding that this unit is to be dedicated to your Michel Well No. 1 located 660 feet from the North line and 1979 feet from the West line of said Section 13.

Y By authority granted me under the provisions of Rule 104 D II, of the Commission Rules and Regulations, you are hereby authorized to operate the above-described acreage as a non-standard unit.

Very truly yours,

JOE D. RAMEY
Secretary-Director

JDR/RLS/jr

cc: OCC - Hobbs
Proration Dept. - Santa Fe
Oil & Gas Engineering Committee - Hobbs
State Land Office - Santa Fe

NEW MEXICO OIL CONSERVATION COMMISSION
WELL LOCATION AND ACREAGE DEDICATION PLAT

Form C-102
Supersedes C-1-58
Effective 1-1-55

All distances must be from the outer boundaries of the Section

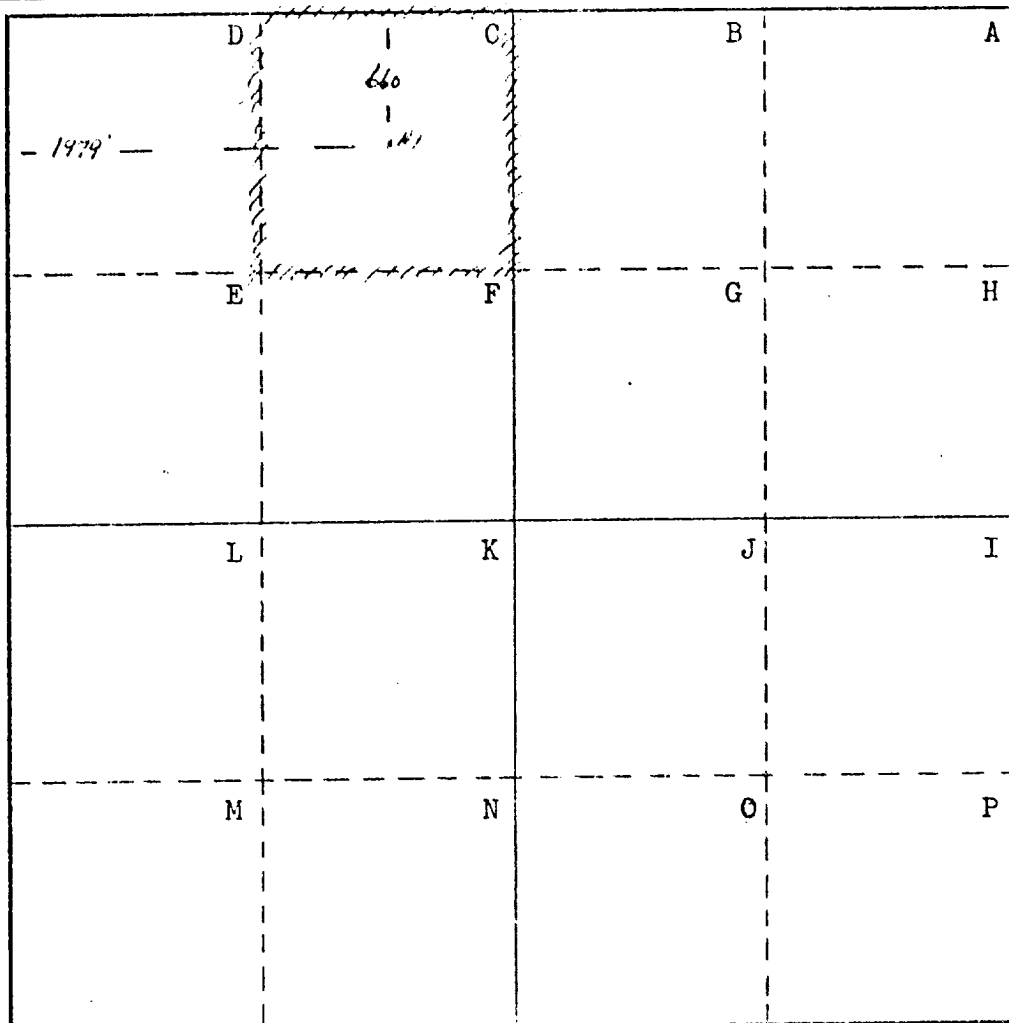
Operator Phillips Petroleum Company			Lease Michel		Well No. 1
Unit Letter C	Section 13	Township 16-S	Range 33-E	County Lea	
Actual Footage Location of Well: 1979 feet from the west line and 660 feet from the north line					
Ground Level Elev. 4157' GR., 4172' PKB	Producing Formation Atoka		Pool Undesignated - Cisco		Dedicated Acreage: 40 Acres

1. Outline the acreage dedicated to the subject well by colored pencil or hachure marks on the plat below.
2. If more than one lease is dedicated to the well, outline each and identify the ownership thereof (both as to working interest and royalty).
3. If more than one lease of different ownership is dedicated to the well, have the interests of all owners been consolidated by communitization, unitization, force-pooling, etc?

☐ Yes ☐ No If answer is "yes," type of consolidation _____

If answer is "no," list the owners and tract descriptions which have actually been consolidated. (Use reverse side of this form if necessary.) _____

No allowable will be assigned to the well until all interests have been consolidated (by communitization, unitization, forced-pooling, or otherwise) or until a non-standard unit, eliminating such interests, has been approved by the Commission.



CERTIFICATION

I hereby certify that the information contained herein is true and complete to the best of my knowledge and belief.

W. J. Mueller for
W. J. Mueller

Name

Engineering Advisor

Position

Phillips Petroleum Company

Company

May 14, 1976

Date

I hereby certify that the well location shown on this plat was plotted from field notes of actual surveys made by me or under my supervision, and that the same is true and correct to the best of my knowledge and belief.

4-17-75

Date Surveyed

Registered Professional Engineer and/or Land Surveyor

M. E. Spry

Certificate No.

679

0 330 660 990 1320 1650 1980 2310 2640 2970 3300 3630 3960 4290 4620 4950 5280 5610 5940 6270 6600

**NEW MEXICO OIL CONSERVATION COMMISSION
WELL LOCATION AND ACREAGE DEDICATION PLAT**

Form C-102
Supersedes C-128
Effective 1-1-65

Act to temporarily abandoned zone of well bore.

All distances must be from the outer boundaries of the Section.

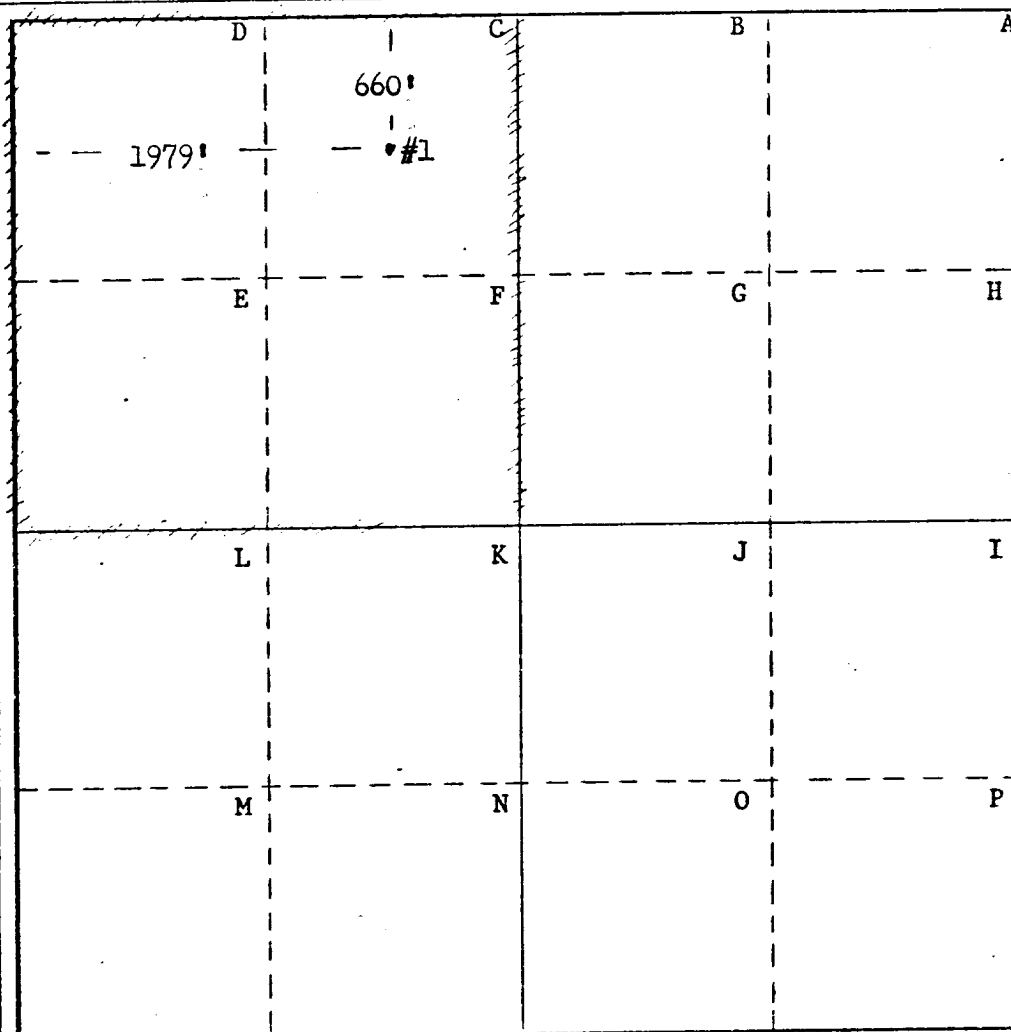
Operator Phillips Petroleum Company			Lease Michel		Well No. 1
Unit Letter C	Section 13	Township 16-S	Range 33-E	County Lea	
Actual Footage Location of Well:					
660 feet from the north line and		1979 feet from the west line			
Ground Level Elev. 4157' Gr, 4172'	Producing Formation RKB Pennsylvanian		Pool Sombrero Penn	Dedicated Acreage: 160 Acres	

1. Outline the acreage dedicated to the subject well by colored pencil or hatchure marks on the plat below.
2. If more than one lease is dedicated to the well, outline each and identify the ownership thereof (both as to working interest and royalty).
3. If more than one lease of different ownership is dedicated to the well, have the interests of all owners been consolidated by communitization, unitization, force-pooling, etc?

☐ Yes ☐ No If answer is "yes," type of consolidation ---

If answer is "no," list the owners and tract descriptions which have actually been consolidated. (Use reverse side of this form if necessary.) ---

No allowable will be assigned to the well until all interests have been consolidated (by communitization, unitization, forced-pooling, or otherwise) or until a non-standard unit, eliminating such interests, has been approved by the Commission.



CERTIFICATION

I hereby certify that the information contained herein is true and complete to the best of my knowledge and belief.

Name

W. J. Mueller

Position

Engineering Advisor

Company

Phillips Petroleum Company

Date

October 10, 1977

I hereby certify that the well location shown on this plat was plotted from field notes of actual surveys made by me or under my supervision, and that the same is true and correct to the best of my knowledge and belief.

Date Surveyed

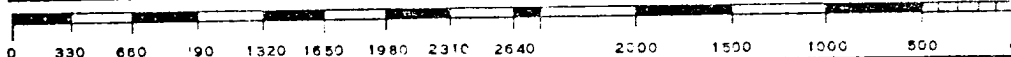
4-6-57

Registered Professional Engineer and/or Land Surveyor

M. E. Spry

Certificate No.

679



REVISED FORM TO SHOW ACREAGE DEDICATION

NEW MEXICO OIL CONSERVATION COMMISSION

Form C-128
Revised 5/1/57

Well Location and Acreage Dedication Plat

Section A.

Date

HOBBBS OFFICE OCC
November 12, 1957

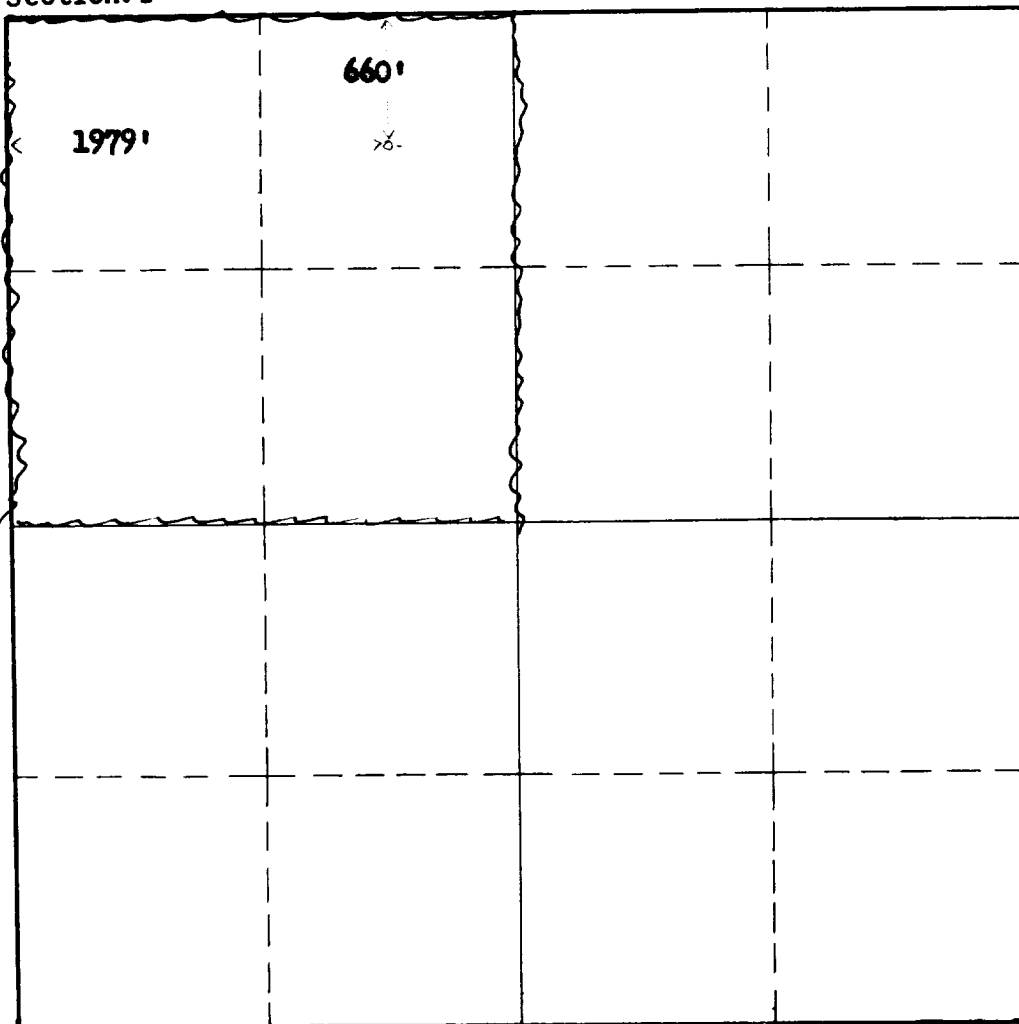
Operator Phillips Petroleum Company Lease Michel
Well No. 1 Unit Letter C Section 13 Township 16-S Range 33-N Line 10
Located 660 Feet From North Line, 1979 Feet From West Line
County Lea Elevation 4157' Dedicated Acreage 160 Acres
Name of Producing Formation Penn. (Lower Atoka) Pool Wildcat

1. Is the Operator the only owner* in the dedicated acreage outlined on the plat below?
Yes X No .
2. If the answer to question one is "no," have the interests of all the owners been consolidated by communitization agreement or otherwise? Yes No . If answer is "yes," Type of Consolidation
3. If the answer to question two is "no," list all the owners and their respective interests below:

Owner

Land Description

Section B



This is to certify that the information in Section A above is true and complete to the best of my knowledge and belief.

Phillips Petroleum Company

(Operator)

W. E. Johnston
(Representative)

Box 2105, Hobbs, New Mexico

Address

This is to certify that the well location shown on the plat in Section B was plotted from field notes of actual surveys made by me or under my supervision and that the same is true and correct to the best of my knowledge and belief.

Date Surveyed 4-16-57

W. E. Johnston
Registered Professional
Engineer and/or Land Surveyor.

Certificate No. 679

(See instructions for completing this form on the reverse side)

INSTRUCTIONS FOR COMPLETION:

1. Operator shall furnish and certify to the information called for in Section A.
2. Operator shall outline the dedicated acreage for both oil and gas wells on the plat in Section B.
3. A registered professional engineer or land surveyor registered in the State of New Mexico or approved by the Commission shall show on the plat the location of the well and certify this information in the space provided.
4. All distances shown on the plat must be from the outer boundaries of Section.
5. If additional space is needed for listing owners and their respective interests as required in question 3, Section A, please use space below

* "Owner" means the person who has the right to drill into and to produce from any pool and to appropriate the production either for himself or for himself and another. (65-3-29 (e) NMSA 1953 Comp.)