

NEW MEXICO OIL CONSERVATION COMMISSION

FORM C-103




(Rev. 3-55)

MISCELLANEOUS REPORTS ON WELLS

INDUSTRY OFFICE 000

(Submit to appropriate District Office as per Commission Rule 1106)

1966 MAR 22 AM 10:34

| | | | | | | |
|---|---------------------------------|---|---|--|--------------------|--|
| Name of Company Sinclair Oil & Gas Company | | Address 520 East Broadway - Hobbs, New Mexico | | | | |
| Lease Seaman Unit | Well No. 2 | Unit Letter D | Section 19 | Township 16 | Range 34 | |
| Date Work Performed As Shown | Pool Kennitz Wolfcamp | | County Lea | | | |
| THIS IS A REPORT OF: (Check appropriate block) | | | | | | |
| <input type="checkbox"/> Beginning Drilling Operations | | <input type="checkbox"/> Casing Test and Cement Job | | <input checked="" type="checkbox"/> Other (Explain): Perforate, Sandoil Frac. | | |
| <input type="checkbox"/> Plugging | | <input type="checkbox"/> Remedial Work | | | | |
| Detailed account of work done, nature and quantity of materials used, and results obtained. | | | | | | |
| 2-28-60 10400FB Wolfcamp - Rigged up casing pullers. | | | | | | |
| 2-29-60 Set cast iron bridge plug @ 9800'. Cement 9800 to 9790'. | | | | | | |
| 3-1-60 Ran 2" tbg. to 9000'. | | | | | | |
| 3-2-60 Loaded hole w/250 bbls. mud. Pulled 2" tbg. | | | | | | |
| 3-7-60 Shot off 5-1/2" OD esg. @ 9321' & pulled 9321'. | | | | | | |
| 3-8-60 Ran 2" tbg. to 9300'. | | | | | | |
| 3-9-60 Set 25 sk. cement plug f/9240-9345'. Raised 2" tbg. to 4574'. Displaced mud w/oil. | | | | | | |
| 3-10-60 Moved in & rigged up pole unit. | | | | | | |
| 3-11-60 Pulled 2" tbg. Ran Gamma Ray log & collar locator f/3750-4600'. Set 9-5/8" OD Baker CI bridging plug @ 4590'. Dumped 2 sks. cement on top f/4582' to 4590. Jet perf. 9-5/8" OD esg. w/4 holes per ft. 3949-3958 (36 holes). | | | | | | |
| 3-12-60 Ran 3945' of 3" UE SS tbg. w/Baker full bore cementer @ 3855'. Mud acid washed perfs. f/3949-3958 w/250 gal. Max. press. 3000#. Min. 2200#. Inj. rate 2 BPM. 5 min. SIP 1000#. Flushed w/31 bbls. oil. | | | | | | |
| 3-13-60 Sand oil frac. Queen thru perfs. 3949-3958' w/15,000 gal. lse. oil & 22,500# sand. Max. press. 3650#. Min. 3400#. 14.4 BPM. 5 min. SIP 2350#. 30 min. SIP 2200#. | | | | | | |
| Witnessed by | | Position | | Company (OVER) | | |
| FILL IN BELOW FOR REMEDIAL WORK REPORTS ONLY | | | | | | |
| ORIGINAL WELL DATA | | | | | | |
| D F Elev. | | T D | | P B T D | | |
| Producing Interval | | Completion Date | | | | |
| Tubing Diameter | | Tubing Depth | | Oil String Diameter | | |
| Oil String Depth | | Perforated Interval(s) | | | | |
| Open Hole Interval | | Producing Formation(s) | | | | |
| RESULTS OF WORKOVER | | | | | | |
| Test | Date of Test | Oil Production BPD | Gas Production MCFPD | Water Production BPD | GOR Cubic feet/Bbl | |
| Before Workover | | | | | | |
| After Workover | | | | | | |
| OIL CONSERVATION COMMISSION | | | I hereby certify that the information given above is true and complete to the best of my knowledge. | | | |
| Approved by  | | | Name  | | | |
| Title  | | | Position Dist. Supt. | | | |
| Date MAR 22 1966 | | | Company Sinclair Oil & Gas Company | | | |

3-16-60 Pulled 3" UE tbg. & packer. Rig released.

cc: PARTNERS: Skelly Oil Company, Shell Oil Company, Cities Service Oil Company