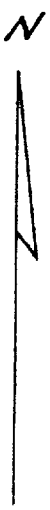
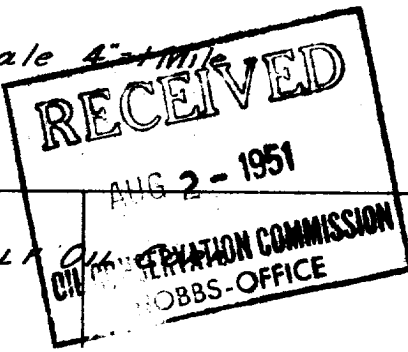
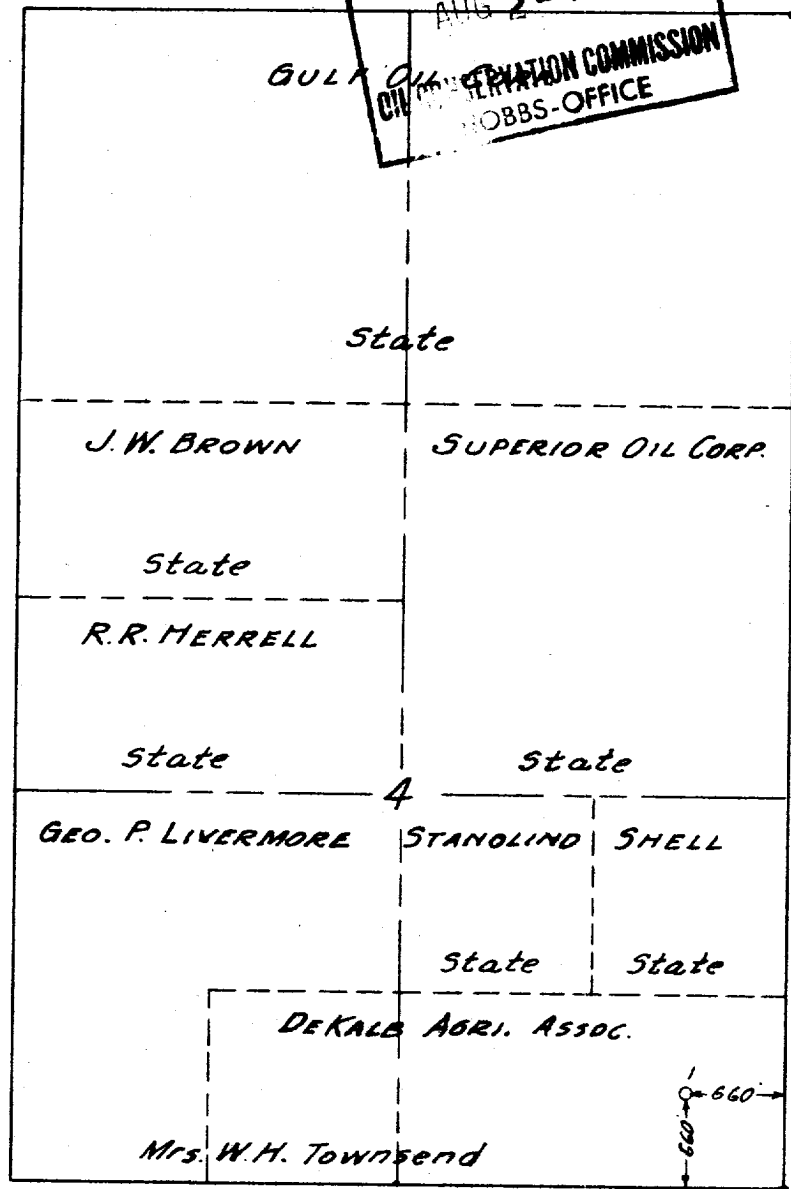


Scale 4"=1 Mile



NE Corner Sec. 4 -
T16S-R35E



Sec. 4-T16S-R35E; N.M.P.M.

SE Corner Sec. 4 -
T16S-R35E



I, Charles P. Miller a licensed surveyor of the State of New Mexico, hereby certify that I have surveyed upon the ground; as platted herewith; a location for WILSHIRE OIL COMPANY, known as Townsend No. 1 and located 660 feet from the South line and 660 feet from the East line of section 4, township 16 South, range 35 East, Lea County, New Mexico.

In witness whereof I hereunto affix my hand and seal this 11th day of July 1951.

Charles P. Miller
Charles P. Miller