


SINCLAIR OIL & GAS COMPANY

SINCLAIR OIL BUILDING

TULSA, OKLAHOMA

December 31, 1953

J. N. JOHNSON
VICE-PRESIDENT



Oil Conservation Commission
P.O. Box 2045
Hobbs, New Mexico


Gentlemen:

Enclosed herewith, for your consideration, in sextuplicate, is Sinclair Oil & Gas Company's "Notice of Intention to Drill or Recomplete", Form C-101, its Well No. 1, Hulda A. Townsend, to be located 330' from the South and West lines NW/4 SE/4 of Section 7-16S-35E, Lea County, New Mexico.

Yours very truly,

A handwritten signature in cursive script, appearing to read "J. N. Johnson".

CEW/mb
attach.



7

UNITED STATES DEPARTMENT OF JUSTICE

WASHINGTON, D.C.

January 21, 1954

U.S. CONCENTRATION COMMISSION
JAN 21 1954
Washington, D.C.

Enclosed

Enclosed for your information are two copies of a letterhead memorandum dated and captioned as above, which was received from the U.S. Department of Justice, dated and captioned as above, and which is being furnished to you for your information.

[Handwritten signature]

cc: [illegible]
[illegible]

DUPLICATE

MEXICO OIL CONSERVATION COMMISSION
Santa Fe, New Mexico

RECEIVED

JAN 4 1954

NOTICE OF INTENTION TO DRILL OR RECOMPLETION OIL CONSERVATION COMMISSION

Notice must be given to the District Office of the Oil Conservation Commission and approval obtained before completion begins. If changes in the proposed plan are considered advisable, a copy of this notice showing such changes will be returned to the sender. Submit this notice in QUINTUPLICATE. One copy will be returned following approval. See additional instructions in Rules and Regulations of the Commission.

Tulsa, Oklahoma

December 30, 1953

(Place)

(Date)

OIL CONSERVATION COMMISSION
SANTA FE, NEW MEXICO

Gentlemen:

You are hereby notified that it is our intention to commence the (Drilling) (Recompletion) of a well to be known as

Sinclair Oil & Gas Company

(Company or Operator)

Hulda A. Townsend

(Lease)

Well No. **1**

in **"J"**

The well is

located **2310** feet from the **East** line and **1650** feet from the

South

line of Section **7**, T. **16-S**, R. **35-E**, NMPM.

(GIVE LOCATION FROM SECTION LINE)

Eidson

Pool

Lea

County

D	C	B	A
E	F	G	H
L	K	J	I
M	N	O	P

If State Land the Oil and Gas Lease is No.

If patented land the owner is **(see attached)**

Address

We propose to drill well with drilling equipment as follows:

Rotary

The status of plugging bond is

Drilling Contractor

We intend to complete this well in the **Pennsylvanian**

formation at an approximate depth of **10,800** feet.

CASING PROGRAM

We propose to use the following strings of Casing and to cement them as indicated:

Size of Hole	Size of Casing	Weight per Foot	New or Second Hand	Depth	Sacks Cement
17-1/4"	13-3/8"	48#	New	350'	350
12-1/4"	9-5/8"	36#	New	3300'	2000
8-3/4"	7"	23, 26, & 29#	New	10,740'	500

If changes in the above plans become advisable we will notify you immediately.

ADDITIONAL INFORMATION (If recompletion give full details of proposed plan of work.)

Approved **JAN 4 1954**, 19.....
Except as follows:

Sincerely yours,

SINCLAIR OIL & GAS COMPANY

(Company or Operator)

By **J. N. JOHNSON**

Position **Vice-President**

Send Communications regarding well to

Name **SINCLAIR OIL & GAS COMPANY**

Address **P.O. Box 521 - Tulsa, Oklahoma**


Atten: **Mr. J. N. Johnson**

OIL CONSERVATION COMMISSION

By **J. J. Stanley**

Engineer District 1

Title



ROYALTY OWNERSHIP

62 LEA COUNTY, NEW MEXICO
NE/4 & N/2 SE/4 Sec. 7-16S-35E.
HULDA A. TOWNSEND FARM

<u>Name</u>	<u>Ownership</u>
Hulda A. Townsend Lovington, New Mexico	1/4 of 1/8
George M. Townsend Address unknown	1/4 of 1/8
Mark A. Townsend Address unknown	1/4 of 1/8
Doris Harrod Address unknown	1/4 of 1/8



RECEIVED
JAN 4 1954
U.S. CONSERVATION COMMISSION
HOBBY-OFFICE

RECEIVED

RECEIVED

RECEIVED

RECEIVED

RECEIVED

RECEIVED

RECEIVED

RECEIVED

RECEIVED