


DUPLICATE

NEW MEXICO OIL CONSERVATION COMMISSION

NOTICE OF INTENTION TO DRILL

See Rules 101 and 1104.

If changes in the proposed plan are considered advisable, a copy of this notice showing such changes is to be returned to the sender. Submit this notice in triplicate. One copy will be returned following approval.



Dallas 5, Texas, P. O. Box 8105

Place

February 29, 1952

Date

Notice hereby is given that it is our intention to commence the drilling of a well to be known as.....

American Liberty Oil Co.

State well No. One

in NW 1/4 of NE1/4

Company or Operator

Lease

of Sec. 12, T. 16 S, R. 35 E, N. M., P. M. Wildcat Pool, Lea County.

N

The well is 660 feet from (N.) ☒ line and 1980 feet from

(E.) ☒ line of the above section.

(Give location from section lines. Cross out wrong directions.)

If state land the oil and gas lease is No. B10761 Assignment No.

If patented land the owner is.....

Address

If government land the permittee is.....

Address

The lessee is.....

Address

We propose to drill well with drilling equipment as follows: Rotary

The status of a bond for this well in conformance with Rule 101 of the General Rules and Regulations of the Commission is as follows:.....

We propose to use the following strings of casing and to land or cement them as indicated:

Size of Hole	Size of Casing	Weight Per Foot	New or Second Hand	Depth	Landed or Cemented	Sacks Cement
17-1/4	13-3/8	40	New	400	Cemented	adequate 300
12-1/4	9-5/8	36 & 40	New	4700	"	2500
8-3/4	5-1/2	17 & 20	New	13000	"	500

If changes in the above plans become advisable we will notify you before cementing or landing casing. We estimate that the first productive oil or gas sand should occur at a depth of about 10,500 feet.

Additional information:

Approved....., 19.....

except as follows:

OIL CONSERVATION COMMISSION

By Roy Garbrough
Title Oil & Gas Inspector

Company or Operator

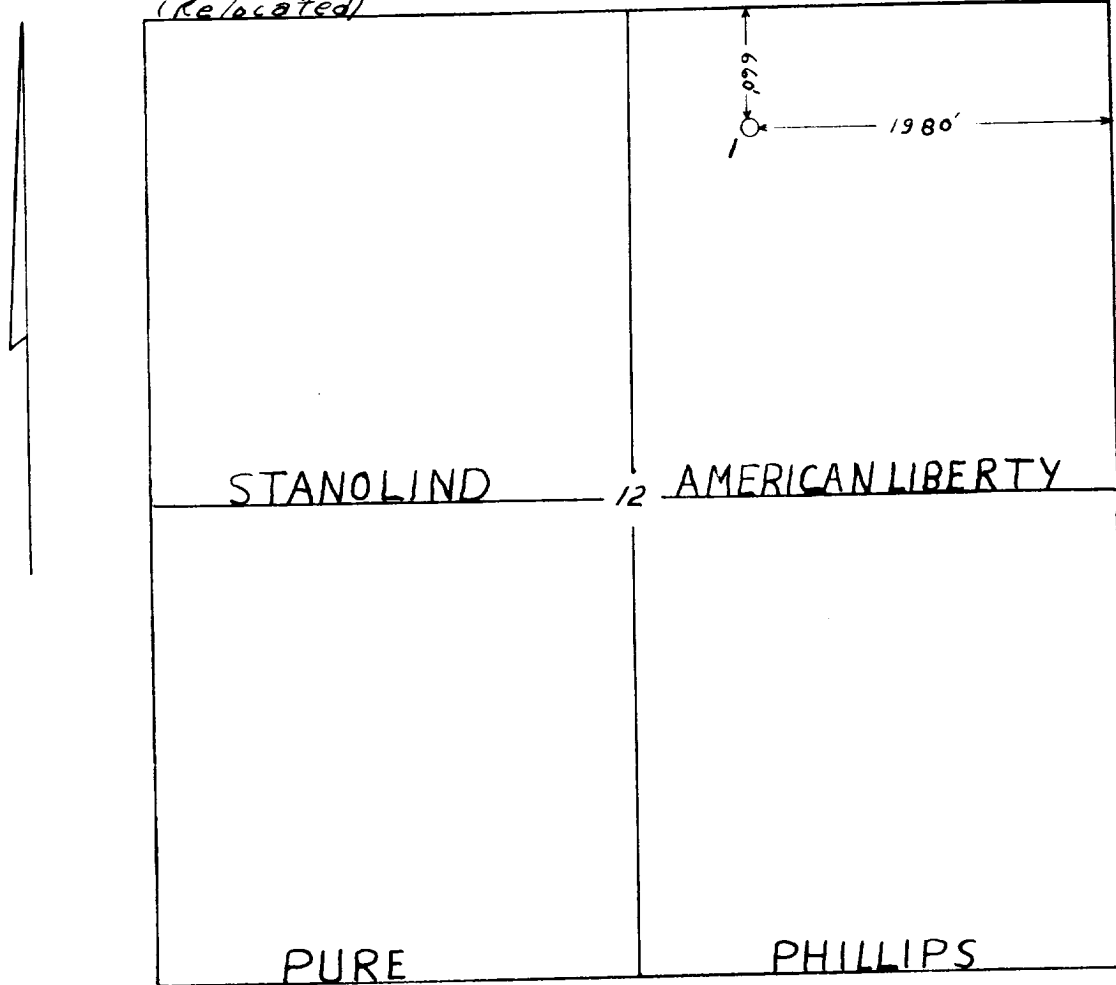
By Danny Neal
Position Assistant Drilling Supt

Send communications regarding well to:

Name American Liberty Oil Co.

Address Box 8105, Dallas 5, Texas

N Corner Destroyed
(Relocated)



Sec 12-T16S-R35E

Scale 5"=1 Mile

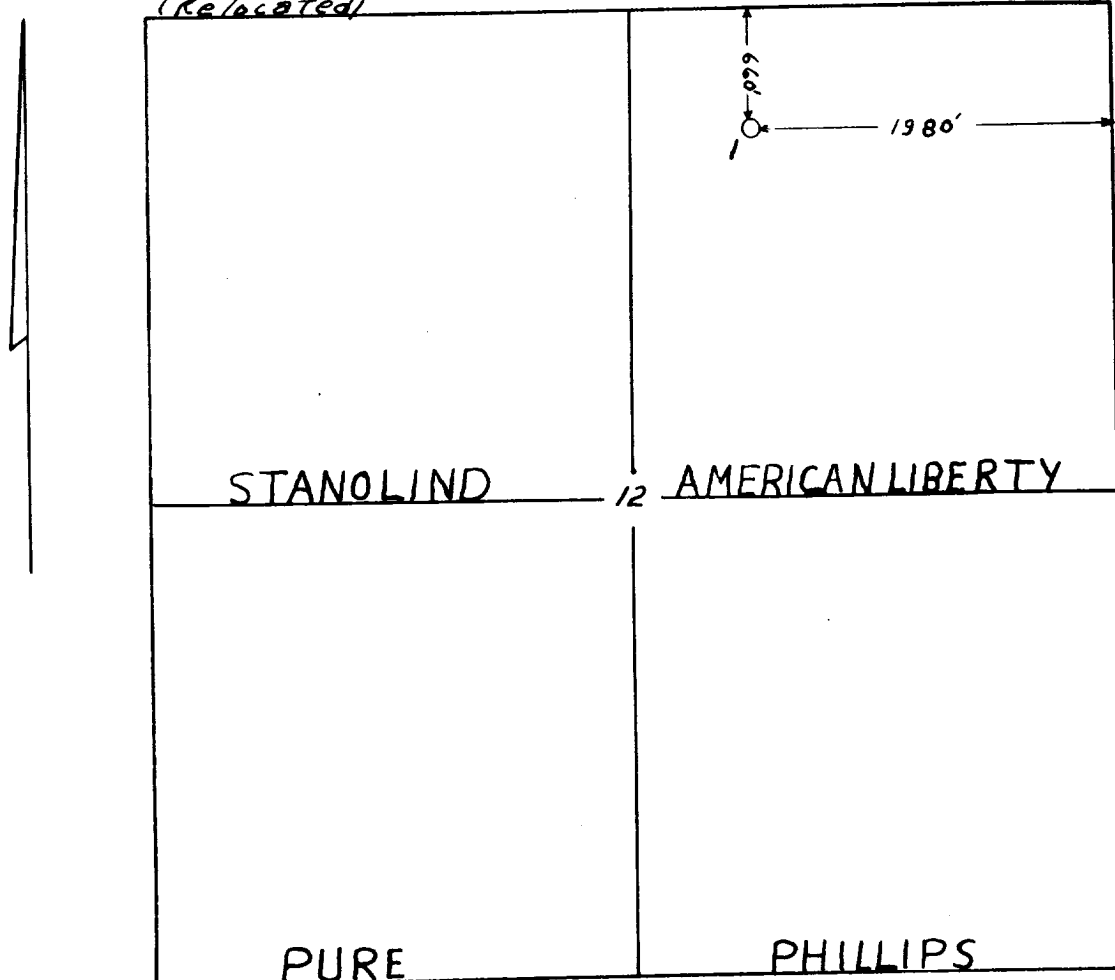
... ..
... ..
... ..
... ..
... ..
... ..
... ..
... ..
... ..
... ..

... ..
... ..
... ..
... ..
... ..
... ..
... ..
... ..
... ..
... ..

CHAS. E. R. H.

173

N Corner Destroyed
(Relocated)



Sec. 12-T16S-R35E

Scale 5"=1 Mile

I, Charles P. Miller a licensed surveyor of the State of New Mexico, hereby certify that I have surveyed and plat the above, as plotted herewith, and located the same for American Liberty Oil Co., and that said oil is 660' from the North line of Section 12, and 1980' from the South line of Section 12, Township 16 South, Range 35 East, N. M. T. M.

In witness whereof I hereunto affix my hand and seal this 1st day of March 1902.

Charles P. Miller R. 116
Charles P. Miller

ELF