

I. REQUEST FOR ALLOWABLE AND AUTHORIZATION TO TRANSPORT

| | | | |
|---|---|--|---------------------------------|
| ¹ Operator Name and Address Devon Energy Production Company, L.P. 20 N. Broadway, Suite 1500 Oklahoma City, OK 73102-8260 | | ² OGRID Number 6137 | |
| | | ³ Reason for Filing Code CH 1/1/2000 | |
| ⁴ API Number 30-025-03716 | ⁵ Pool Name Dean Permo Penn | | ⁶ Pool Code 16720 |
| ⁷ Property Code 003451 | ⁸ Property Name Dean, J.P. | | ⁹ Well Number 1 |

II. ¹⁰ Surface Location

| | | | | | | | | | |
|--------------------|---------------|-----------------|--------------|---------|----------------------|-------------------------|-----------------------|-----------------------|---------------|
| UI or lot no. N | Section 35 | Township 15S | Range 36E | Lot Idn | Feet from the 660 | North/South Line FSL | Feet from the 1980 | East/West Line FWL | County Lea |
|--------------------|---------------|-----------------|--------------|---------|----------------------|-------------------------|-----------------------|-----------------------|---------------|

¹¹ Bottom Hole Location

| | | | | | | | | | |
|-----------------------------|--|----------|-----------------------------------|---------|-----------------------------------|------------------|------------------------------------|----------------|-------------------------------------|
| UI or lot no. | Section | Township | Range | Lot Idn | Feet from the | North/South Line | Feet from the | East/West Line | County |
| ¹² Lse Code P | ¹³ Producing Method Code P | | ¹⁴ Gas Connection Date | | ¹⁵ C-129 Permit Number | | ¹⁶ C-129 Effective Date | | ¹⁷ C-129 Expiration Date |

III. Oil and Gas Transporters

| | | | | |
|---|--|-----------------------------|------------------------|--|
| ¹⁸ Transporter OGRID 007440 | ¹⁹ Transporter Name and Address EOTT P. O. Box 4666 Houston, TX 77210-4666 | ²⁰ POD 851210 | ²¹ O/G O | ²² POD ULSTR Location and Description |
| 011447 | J L Davis 211 N. Colorado Midland, TX 79701 | 851230 | G | |
| | | | | |
| | | | | |
| | | | | |

IV. Produced Water

| | |
|-----------------------------|--|
| ²³ POD 851250 | ²⁴ POD ULSTR Location and Description |
|-----------------------------|--|


V. Well Completion Data


| | | | | | |
|-------------------------|--------------------------|------------------------------------|--------------------|----------------------------|----------------------------|
| ²⁵ Spud Date | ²⁶ Ready Date | ²⁷ TD | ²⁸ PBSD | ²⁹ Perforations | ³⁰ DHC, DC, MC |
| ³¹ Hole Size | | ³² Casing & Tubing Size | | ³³ Depth Set | ³⁴ Sacks Cement |
| | | | | | |
| | | | | | |
| | | | | | |

VI. Well Test Data


| | | | | | |
|----------------------------|---------------------------------|-------------------------|---------------------------|-----------------------------|-----------------------------|
| ³⁵ Date New Oil | ³⁶ Gas Delivery Date | ³⁷ Test Date | ³⁸ Test Length | ³⁹ Tbg. Pressure | ⁴⁰ Csg. Pressure |
| ⁴¹ Choke Size | ⁴² Oil | ⁴³ Water | ⁴⁴ Gas | ⁴⁵ AOF | ⁴⁶ Test Method |

I hereby certify that the rules of the Oil Conservation division have been complied with and that the information given above is true and complete to the best of my knowledge and belief.

| |
|---|
| Signature:  |
| Printed Name: Steve McNally |
| Title: District Manager |
| Date: 3/20/00 |
| Phone: (405) 235-3611 |

| | |
|--|--|
| OIL CONSERVATION DIVISION | |
| Approved by:  | |
| Title: District Manager | |
| Approval Date: 3/20/00 | |

⁴⁷ If this is a change of operator fill in the OGRID number and name of the previous operator
6137 Devon Energy Corporation (Nevada)

| | | | |
|---|-------------------------------|---------------------------|-----------------|
| Previous Operator Signature:  | Printed Name Steve McNally | Title District Manager | Date 3/20/00 |
|---|-------------------------------|---------------------------|-----------------|