

District I
1625 N. French Dr., Hobbs, NM 88240
District II
811 South First, Artesia, NM 88210
District III
1000 Rio Brazos Road, Aztec, NM 87410
District IV
1220 S. St. Francis Dr., Santa Fe, NM 87504

State of New Mexico
Energy Minerals and Natural Resources

Form C-104A
August 11, 2000

Oil Conservation Division
1220 South St. Francis Dr.
Santa Fe, NM 87504

Submit 1 copy of the final affected wells
list along with 2 copies of this form per
number of wells on that list to
appropriate District Office

Change of Operator


Previous Operator Information:

OGRID: 004136
Name: Charles B. Gillespie, Jr.
Address: P.O. Box 8
Address: _____
City, State, Zip: Midland, Texas 79702


New Operator Information:


Effective Date: 03/01/01
New Ogrid: 162928
New Name: Energen Resources Corporation
Address: 3300 North "A" Street
Address: Bldg. 4, Suite 100
City, State, Zip: Midland, Texas 79705

I hereby certify that the rules of the Oil Conservation Division have been complied with and that the information on this form and the attached list of wells is true and complete to the best of my knowledge and belief.

New Operator
Signature: 
Printed name: Kenneth H. Gray
Title: District Land Manager
Date: 03-23-01 Phone: 915:687-1155

Previous operator complete below:

Previous
Operator: Charles B. Gillespie, Jr.
Previous
OGRID: 004136
Signature: 
Printed
Name: C.D. Martin

NMOCD Approval	
Signature:	<u></u>
Printed Name:	<u>CHRIS WILLIAMS</u>
District:	<u>Hobbs</u>
Date:	<u>4/2/01</u>

WELLS INVOLVED IN OPERATOR CHANGE
FINAL LIST WITH C-104A

MAR 22, 2001

This is a final list of wells being transferred. If all bonding requirements are satisfied, submit this list to the OCD District with your C-104A.

PREVIOUS OPERATOR: 4136 CHARLES B GILLESPIE JR

NEW OPERATOR: Energen Resources Corporation

OCD DISTRICT: ROBBE

PROP.	WELL NAME	ULSTR	OCD UNIT	LTR API	WELL TYPE	ID POOL NAME	LAST PROD/INJ
4477	STATE D #002	K-04-158-35E K	30-025-3335	O	96196 SAUNDERS, SAN ANDRES	12-2000	
27819							
4478	STATE M CON #003	B-10-188-35E B	30-025-01235	O	15120 SAUNDERS, PERMO UPPER PENN	12-1999	
27818							
4448	BAR #001	P-32-158-35E F	30-025-29565	O	5537 BIG DOG, STRAWN	12-2000	
27801		Q-32-158-35E Q	30-025-33036	O	96690 BIG DOG, STRAWN, SOUTH	12-2000	
4449	STATE B #002	15-01-168-35E Q	30-025-08508	O	59847 TOWNSEND, PERMO UPPER PENN	12-1998	
27821		10-01-168-35E B	30-025-02709	O	59847 TOWNSEND, PERMO UPPER PENN	12-2000	
4479	STATE D #001	M-01-168-35E M	30-025-02710	O	59847 TOWNSEND, PERMO UPPER PENN	12-2000	
27811		L-02-168-35E L	30-025-02711	O	59847 TOWNSEND, PERMO UPPER PENN	12-2000	
4480	STATE D #005	M-01-168-35E M	30-025-02712	B	96113 EMD, PENN	12-2000	
27805		K-01-168-35E K	30-025-02714	O	59847 TOWNSEND, PERMO UPPER PENN	12-2000	
4481	STATE D #006	14-01-168-35E P	30-025-02715	O	59847 TOWNSEND, PERMO UPPER PENN	12-2000	
27806		L-02-168-35E L	30-025-33606	O	96690 BIG DOG, STRAWN, SOUTH	12-2000	
4475	MAXON-TOWNSEND #001	B-09-168-35E B	30-025-02762	O	59840 TOWNSEND, ASO, NORTHWEST	12-2000	
27802							
4471	SWIDER C #003	S-05-168-36E D	30-025-30489	O	59847 TOWNSEND, PERMO UPPER PENN	12-2000	
27808							
4472	SWIDER F #002	4-05-168-36E D	30-025-28811	O	59847 TOWNSEND, PERMO UPPER PENN	12-2000	
27810							
4473	SWIDER A #001	17-06-168-36E L	30-025-03727	O	59847 TOWNSEND, PERMO UPPER PENN	01-1998	
27805							
4470	SWIDER A COM #001	18-06-168-36E U	30-025-34073	O	96649 SHOE BAR, STRAWN, NORTHEAST	12-2000	
27806							
4460	SWIDER B #001	9-06-168-36E A	30-025-03728	O	59847 TOWNSEND, PERMO UPPER PENN	07-1997	
27807							

NO. OF COPIES RECEIVED		
DISTRIBUTION		
SAN TA FE		
FILE		
U.S.G.S.		
LAND OFFICE		
OPERATOR		

NEW MEXICO OIL CONSERVATION COMMISSION

Form C-103
Supersedes Old
C-102 and C-103
Effective 1-1-65

5a. Indicate Type of Lease
State Fee

5. State Oil & Gas Lease No.

SUNDRY NOTICES AND REPORTS ON WELLS
(DO NOT USE THIS FORM FOR PROPOSALS TO DRILL OR TO DEEPEN OR PLUG BACK TO A DIFFERENT RESERVOIR. USE "APPLICATION FOR PERMIT -" (FORM C-101) FOR SUCH PROPOSALS.)

1. OIL WELL GAS WELL OTHER-

2. Name of Operator
Charles B. Gillespie, Jr.

3. Address of Operator
P.O. Box Eight, Midland, Tx 79701

4. Location of Well
UNIT LETTER **I**, **3656.4** FEET FROM THE **N** LINE AND **660** FEET FROM
THE **E** LINE, SECTION **6** TOWNSHIP **16S** RANGE **36E** NMPMT

7. Unit Agreement Name

8. Farm or Lease Name
Snyder B

9. Well No.
1

10. Field and Pool, or Wildcat
Jordan Berna
Upper Area

15. Elevation (Show whether DF, RT, GR, etc.)
3947.9 GR

12. County
Lea

16. Check Appropriate Box To Indicate Nature of Notice, Report or Other Data

NOTICE OF INTENTION TO:		SUBSEQUENT REPORT OF:	
PERFORM REMEDIAL WORK <input type="checkbox"/>	PLUG AND ABANDON <input type="checkbox"/>	REMEDIAL WORK <input checked="" type="checkbox"/>	ALTERING CASING <input type="checkbox"/>
TEMPORARILY ABANDON <input type="checkbox"/>	CHANGE PLANS <input type="checkbox"/>	COMMENCE DRILLING OPNS. <input type="checkbox"/>	PLUG AND ABANDONMENT <input type="checkbox"/>
PULL OR ALTER CASING <input type="checkbox"/>	OTHER <input type="checkbox"/>	CASING TEST AND CEMENT JOB <input type="checkbox"/>	OTHER <input type="checkbox"/>

17. Describe Proposed or Completed Operations (Clearly state all pertinent details, and give pertinent dates, including estimated date of starting any proposed work) SEE RULE 1103.

1. Squeeze hole in 5½" casing at 6230' with 100 sx.

2. Put well back on Production

18. I hereby certify that the information above is true and complete to the best of my knowledge and belief.

SIGNED Charles B. Gillespie, Jr. TITLE Operator DATE 11-27-74

APPROVED BY _____ TITLE _____ DATE _____

CONDITIONS OF APPROVAL, IF ANY: