

I. REQUEST FOR ALLOWABLE AND AUTHORIZATION TO TRANSPORT

<sup>1</sup> Operator Name and Address Devon Energy Production Company, L.P. 20 N. Broadway, Suite 1500 Oklahoma City, OK 73102-8260		<sup>2</sup> OGRID Number 6137	
		<sup>3</sup> Reason for Filing Code CH 1/1/2000	
<sup>4</sup> API Number 30-025-05135	<sup>5</sup> Pool Name Denton: Devonian		<sup>6</sup> Pool Code 16910
<sup>7</sup> Property Code 003525	<sup>8</sup> Property Name Whitman, Lee/A		<sup>9</sup> Well Number 1

II. Surface Location

UI or lot no. G	Section 26	Township 14S	Range 37E	Lot.Idn	Feet from the 1980	North/South Line FNL	Feet from the 1980	East/West Line FEL	County Lea
--------------------	---------------	-----------------	--------------	---------	-----------------------	-------------------------	-----------------------	-----------------------	---------------

Bottom Hole Location

UI or lot no.	Section	Township	Range	Lot.Idn	Feet from the	North/South Line	Feet from the	East/West Line	County
<sup>12</sup> Lsc Code P	<sup>13</sup> Producing Method Code P		<sup>14</sup> Gas Connection Date		<sup>15</sup> C-129 Permit Number		<sup>16</sup> C-129 Effective Date		<sup>17</sup> C-129 Expiration Date

III. Oil and Gas Transporters

<sup>18</sup> Transporter OGRID	<sup>19</sup> Transporter Name and Address	<sup>20</sup> POD	<sup>21</sup> O/G	<sup>22</sup> POD ULSTR Location and Description
138648	Amoco Pipeline LTD	851710	O	
11447	JL Davis	851730	G	

IV. Produced Water


<sup>23</sup> POD 851750	<sup>24</sup> POD ULSTR Location and Description
-----------------------------	--


V. Well Completion Data


<sup>25</sup> Spud Date	<sup>26</sup> Ready Date	<sup>27</sup> TD	<sup>28</sup> PBSD	<sup>29</sup> Perforations	<sup>30</sup> DHC, DC, MC
<sup>31</sup> Hole Size		<sup>32</sup> Casing & Tubing Size		<sup>33</sup> Depth Set	<sup>34</sup> Sacks Cement

VI. Well Test Data

<sup>35</sup> Date New Oil	<sup>36</sup> Gas Delivery Date	<sup>37</sup> Test Date	<sup>38</sup> Test Length	<sup>39</sup> Tbg. Pressure	<sup>40</sup> Csg. Pressure
<sup>41</sup> Choke Size	<sup>42</sup> Oil	<sup>43</sup> Water	<sup>44</sup> Gas	<sup>45</sup> AOF	<sup>46</sup> Test Method

I hereby certify that the rules of the Oil Conservation division have been complied with and that the information given above is true and complete to the best of my knowledge and belief.  
Signature:   
Printed Name: Steve McNally  
Title: District Manager  
Date: 3/20/00  
Phone: (405) 235-3611

OIL CONSERVATION DIVISION  
APPROVED BY  
  
Approved by:  
Title:  
Approval Date: MAY 15 2000

<sup>48</sup> If this is a change of operator fill in the OGRID number and name of the previous operator  
6137 Devon Energy Corporation (Nevada)  
Previous Operator Signature:   
Printed Name: Steve McNally  
Title: District Manager  
Date: 3/20/00