


Santa Fe, New Mexico

DUPLICATE

NOTICE OF INTENTION TO DRILL

Notice must be given to the Oil Conservation Commission or its proper agent and approval obtained before drilling begins. If changes in the proposed plan are considered advisable, a copy of this notice must be returned to the sender. Submit this notice in triplicate. One copy will be returned following approval. See additional instructions in Rules and Regulations of the Commission.



Midland, Texas

Place

April 1, 1952

OIL CONSERVATION COMMISSION,
Santa Fe, New Mexico,

Gentlemen:

You are hereby notified that it is our intention to commence the drilling of a well to be known as The

Atlantic Refining Co.

Company or Operator

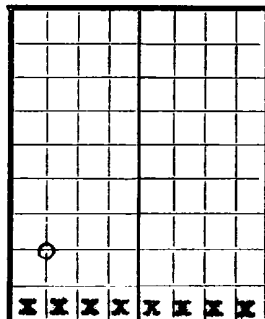
State TX

Lease

Well No. 4in SW/4 SW/4

of Sec. 2, T 15-S, R 37-E, N. M. P. M., Denton Field, Lee County.

N



AREA 640 ACRES

LOCATE WELL CORRECTLY

The well is 660 feet (N.) (W.) of the south line and 660 feet (E.) (W.) of the west line of Section 2

(Give location from section or other legal subdivision lines. Cross out wrong directions.)

If state land the oil and gas lease is No. B-9774 Assignment No. _____

If patented land the owner is _____

Address _____

If government land the permittee is _____

Address _____

The lessee is The Atlantic Refining Co.

Address Box 871, Midland, Texas

We propose to drill well with drilling equipment as follows: rotary tools

~~from surface to a total depth of approximately 12,750 feet.~~

The status of a bond for this well in conformance with Rule 39 of the General Rules and Regulations of the Commission is as follows: Bond No. 44120 (General Casualty Co. of America) in effect

We propose to use the following strings of casing and to land or cement them as indicated:

Size of Hole	Size of Casing	Weight Per Foot	New or Second Hand	Depth	Landed or Cemented	Backs Cement
17 1/2"	13 3/8"	48#	New	300'	Cemented	Circulate
12 1/2"	9 5/8"	36# & 40#	New	4700'	Cemented	2500 sack
8 3/4"	7"	23#, 26#, 29#, & 32#	New	12,750'	Cemented	750 sack

If changes in the above plan become advisable we will notify you before cementing or landing casing. We estimate that the first productive oil or gas sand should occur at a depth of about 9100 feet.

Additional information:

See plat attached.

Approved _____, 19____
except as follows:

Sincerely yours,

The Atlantic Refining Co.

Company or Operator

By [Signature]Position Division Drilling Supervisor

Send communications regarding well to

Name The Atlantic Refining Co.Address Box 871, Midland, Texas

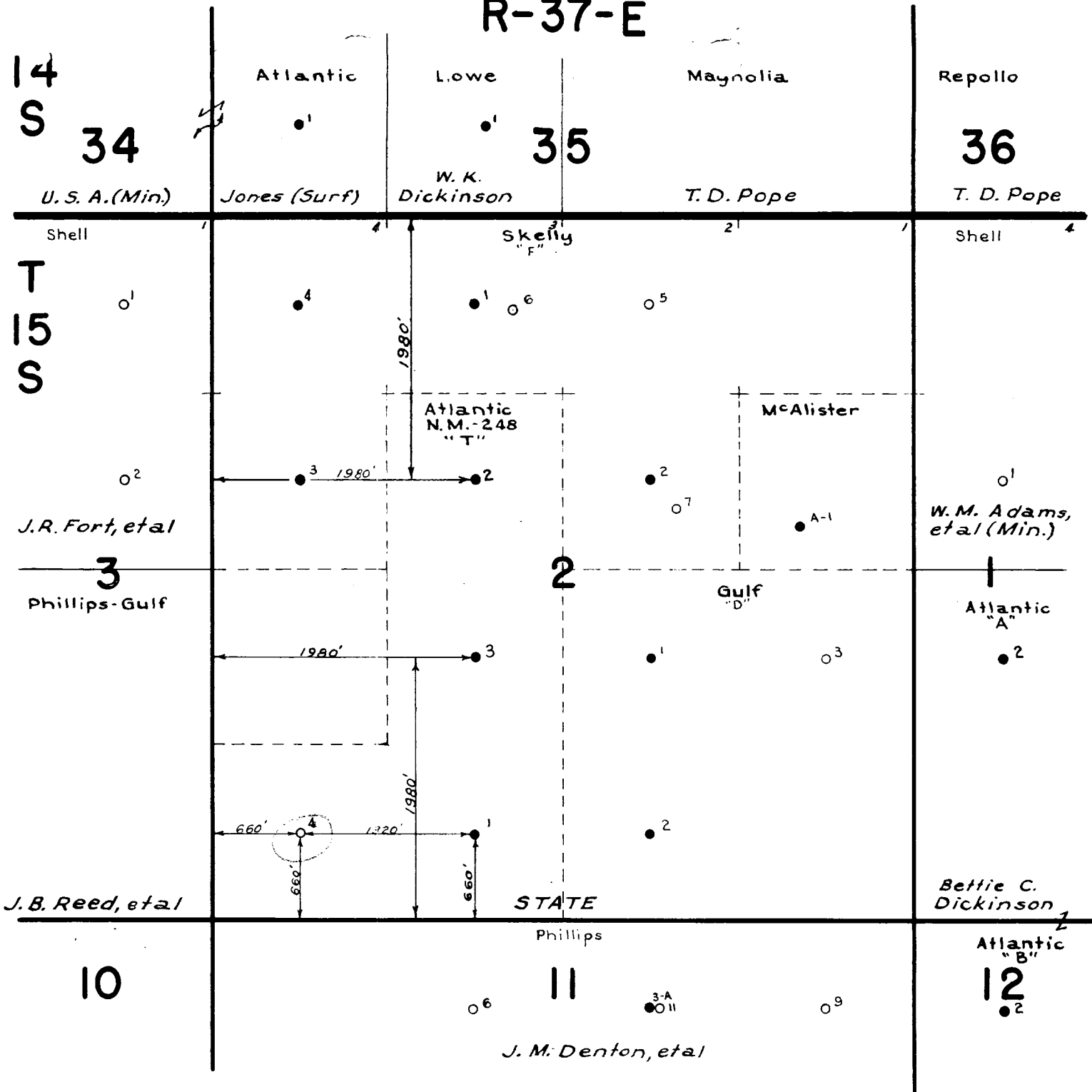
OIL CONSERVATION COMMISSION,

By [Signature]Title Oil & Gas Inspector

[illegible]

1990

R-37-E



Operator

THE ATLANTIC REFINING COMPANY

Lease

STATE "T" (B-9774)

Field

DENTON POOL

Description SW/4 SW/4, Sec. 2, T-15-S, R-37-E, Lea Co., N.M.

Date Plat Drawn

Jan, 5, 1951

N. M. 248

Scale: 1"=1000'

THE ATLANTIC REFINING COMPANY
SURVEYING DEPARTMENT

SUR: R.A.W.
DRN: J.E.E

APPROVED:

10, D. B. L. A

DATE: 1-5-51

REV: 3-25-52

30.7.7

1. The first of these is the fact that the British and American governments have been unable to agree on a common policy towards the Soviet Union. This is due to a number of factors, including the fact that the British and American governments have different interests in the Soviet Union. The British government is interested in maintaining the status quo in the Soviet Union, while the American government is interested in changing the status quo. This has led to a number of disagreements between the two governments, including the issue of the Soviet Union's role in the Middle East.

