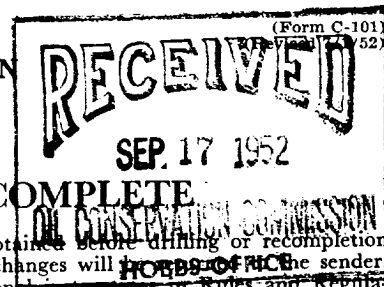


QUINTUPLICATE

NEW MEXICO OIL CONSERVATION COMMISSION
Santa Fe, New Mexico



NOTICE OF INTENTION TO DRILL OR RECOMPLETE

Notice must be given to the District Office of the Oil Conservation Commission and approval obtained before drilling or recompletion begins. If changes in the proposed plan are considered advisable, a copy of this notice showing such changes will be submitted to the District Office. Submit this notice in QUINTUPLICATE. One copy will be returned following approval. See additional instructions in Rules and Regulations of the Commission.

Hobbs, New Mexico

(Place)

September 16, 1952

(Date)

OIL CONSERVATION COMMISSION
SANTA FE, NEW MEXICO

Gentlemen:

You are hereby notified that it is our intention to commence the (Drilling) (Recompletion) of a well to be known as

Gulf Oil Corporation

(Company or Operator)

Lea State "G"

(Lease)

Well No. 5, in I (Unit). The well is

located 1980 feet from the South line and 330 feet from the

East line of Section 2, T. 15-S, R. 37-E, NMPM.

(GIVE LOCATION FROM SECTION LINE) Denton Wolfcamp Pool, Lea County

If State Land the Oil and Gas Lease is No. 53517

If patented land the owner is

Address

We propose to drill well with drilling equipment as follows:

Rotary Tools

The status of plugging bond is

Drilling Contractor Admore Drilling Company

We intend to complete this well in the Wolfcamp formation at an approximate depth of 9500 feet.

CASING PROGRAM

We propose to use the following strings of Casing and to cement them as indicated:

Size of Hole	Size of Casing	Weight per Foot	New or Second Hand	Depth	Sacks Cement
17-1/4"	13-3/8"	48#	New	300'	350
12-1/4"	9-5/8"	40#	New	4700'	1800
8-3/4"	7"	23 & 26#	New	9500'	600

If changes in the above plans become advisable we will notify you immediately.

ADDITIONAL INFORMATION (If recompletion give full details of proposed plan of work.)

Approved: _____, 19____
Except as follows:

OIL CONSERVATION COMMISSION

By: *P. J. Blynn*
Engineer District 1
Title _____

Sincerely yours,

Gulf Oil Corporation
(Company or Operator)

By: *Chas. Taylor*

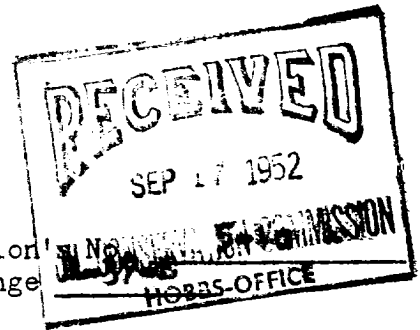
Position: Area Prod. Supt.
Send Communications regarding well to

Name: Gulf Oil Corporation
Address: Box 2167, Hobbs, New Mexico

SECTION PLAT

GULF FW 636

SCALE 1 IN. = 800 FT.



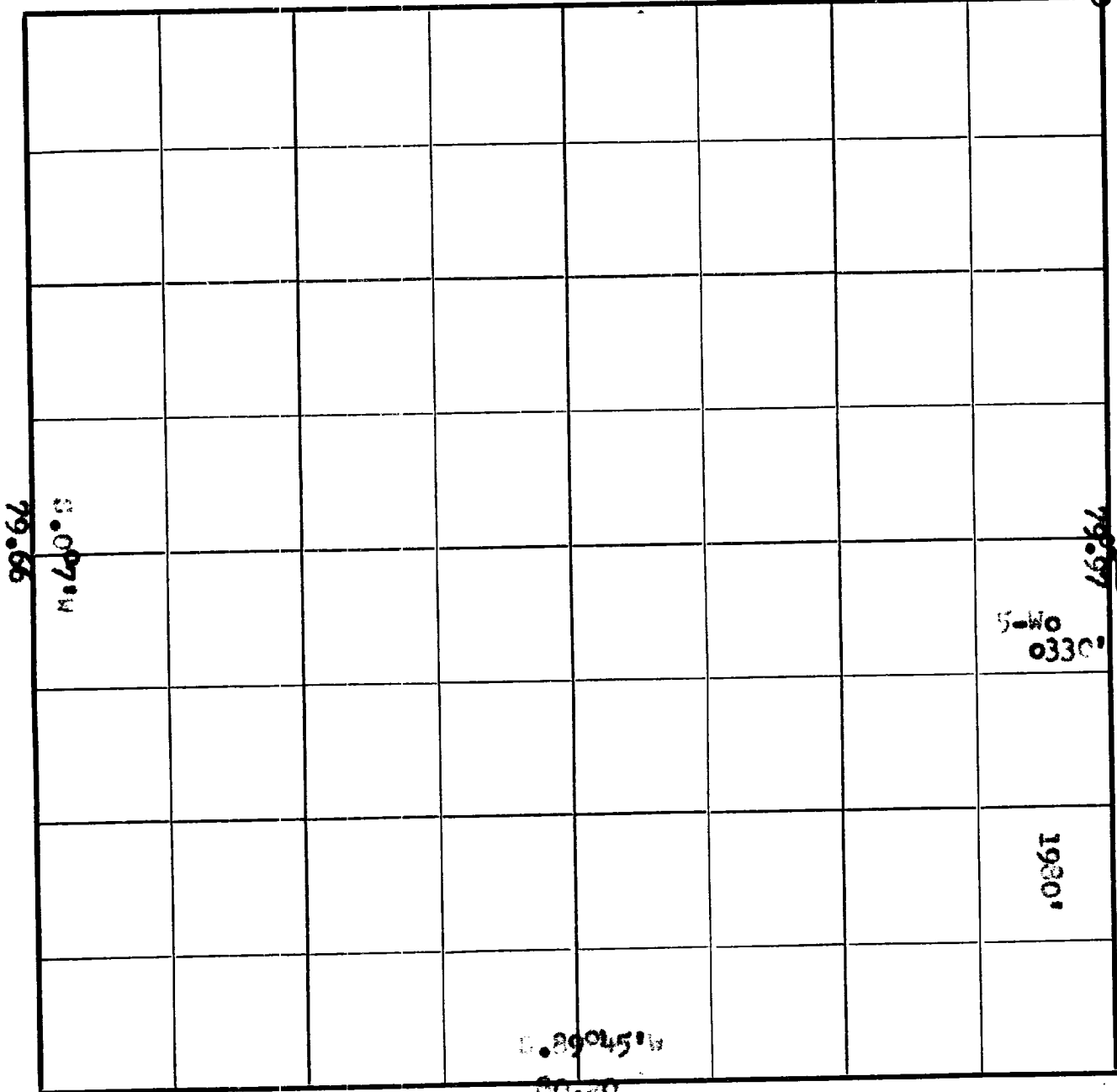
This Plat exhibits the exact location of Gulf Oil Corporation's No. 5 well in Sec. 2 in Township T-15-S Range R-37-E

SECTION 2

TOWNSHIP T-15-S
S. 39° 51' E

RANGE R-37-E

3" Govt IP



This is to certify that I am a Registered Land Surveyor, that the above plat was prepared under my direction and that the same is true and correct to the best of my knowledge and belief.

J. A. League
J. A. League
