

District I  
PO Box 1980, Hobbs, NM 88241-1980  
District II  
811 South First, Artesia, NM 88210  
District III  
1000 Rio Brazos Rd., Aztec, NM 87410  
District IV  
2040 South Pacheco, Santa Fe, NM 87505

State of New Mexico  
Energy, Minerals & Natural Resources Department  
  
OIL CONSERVATION DIVISION  
2040 South Pacheco  
Santa Fe, NM 87505

Form C-104  
Revised October 18, 1994  
Instructions on back  
Submit to Appropriate District Office  
5 Copies

☐ AMENDED REPORT

I. REQUEST FOR ALLOWABLE AND AUTHORIZATION TO TRANSPORT

<sup>1</sup> Operator name and Address Ocean Energy Incorporated 410 17 <sup>th</sup> Street, Suite 1400 Denver, Colorado 80202		<sup>2</sup> OGRID Number 169355
		<sup>3</sup> Reason for Filing Code CH 4/1/98
<sup>4</sup> API Number 30 - 025-05313	<sup>5</sup> Pool Name Denton Wolfcamp	<sup>6</sup> Pool Code 17290
<sup>7</sup> Property Code 23311	<sup>8</sup> Property Name L.R. Chamberlain	<sup>9</sup> Well Number 3

II. <sup>10</sup> Surface Location

UL or lot no. F	Section 14	Township 15S	Range 37E	Lot.Idn	Feet from the 1650	North/South Line North	Feet from the 2310	East/West line West	County Lea
--------------------	---------------	-----------------	--------------	---------	-----------------------	---------------------------	-----------------------	------------------------	---------------

<sup>11</sup> Bottom Hole Location

UL or lot no.	Section	Township	Range	Lot Idn	Feet from the	North/South line	Feet from the	East/West line	County
<sup>12</sup> Lse Code Fee	<sup>13</sup> Producing Method Code P	<sup>14</sup> Gas Connection Date	<sup>15</sup> C-129 Permit Number	<sup>16</sup> C-129 Effective Date	<sup>17</sup> C-129 Expiration Date				

III. Oil and Gas Transporters

<sup>18</sup> Transporter OGRID	<sup>19</sup> Transporter Name and Address	<sup>20</sup> POD	<sup>21</sup> O/G	<sup>22</sup> POD ULSTR Location and Description
007440	EOTT Energy Corp. P.O. Box 14666 Houston, TX 77210-4666	2055910	O	B-14-15S-37E  Tank Battery
011447	J.L. Davis P.O. Box 3179 Midland, TX 79702-3179	2055930	G	B-14-15S-37E  Tank Battery




IV. Produced Water

<sup>23</sup> POD 2055950	<sup>24</sup> POD ULSTR Location and Description B-14-15S-37E
------------------------------	--

V. Well Completion Data

<sup>25</sup> Spud Date	<sup>26</sup> Ready Date	<sup>27</sup> TD	<sup>28</sup> PBTD	<sup>29</sup> Perforations	<sup>30</sup> DHC, DC,MC
<sup>31</sup> Hole Size	<sup>32</sup> Casing & Tubing Size	<sup>33</sup> Depth Set	<sup>34</sup> Sacks Cement		

VI. Well Test Data

<sup>35</sup> Date New Oil	<sup>36</sup> Gas Delivery Date	<sup>37</sup> Test Date	<sup>38</sup> Test Length	<sup>39</sup> Tbg. Pressure	<sup>40</sup> Csg. Pressure
<sup>41</sup> Choke Size	<sup>42</sup> Oil	<sup>43</sup> Water	<sup>44</sup> Gas	<sup>45</sup> AOF	<sup>46</sup> Test Method
<sup>47</sup> I hereby certify that the rules of the Oil Conservation Division have been complied with and that the information given above is true and complete to the best of my knowledge and belief. Signature: 			OIL CONSERVATION DIVISION OFFICE OF THE FIELD SUPERVISOR GARY VINN FIELD REP. II		
Printed name: Scott M. Webb			Approved by:		
Title: Regulatory Coordinator			Title:		
Date: 5/4/98			Approval Date: 		
Phone: (303) 573-4721					
<sup>48</sup> If this is a change of operator fill in the OGRID number and name of the previous operator # 023654 UMC Petroleum Corporation					
Previous Operator Signature 		Printed Name Scott M. Webb		Title Regulatory Coordinator	
				Date 5/4/98	

