

DISTRICT I  
P.O. Box 1980, Hobbs, NM 88241-1980

DISTRICT II  
P.O. Box Drawer DD, Artesia, NM 88211-0719

DISTRICT III  
1000 Rio Brazos Rd., Aztec, NM 87410

DISTRICT IV  
P.O. Box 2088, Santa Fe, NM 87504-2088

State of New Mexico  
Energy, Minerals and Natural Resources Department

Form C-104  
Revised February 10, 1994  
Instructions on back  
Submit to Appropriate District Office  
5 Copies

**OIL CONSERVATION DIVISION**

P.O. Box 2088  
Santa Fe, New Mexico 87504-2088

AMENDED REPORT

**REQUEST FOR ALLOWABLE AND AUTHORIZATION TO TRANSPORT**

<sup>1</sup> Operator Name and Address Bison Petroleum Corporation 5809 South Western; Suite 200 Amarillo, TX 79110		<sup>2</sup> OGRID Number 002424
		<sup>3</sup> Reason for Filing Code CH (EFFECTIVE 5/1/95)
<sup>4</sup> API Number 30 025 05334	<sup>5</sup> Pool Name LOVINGTON PENN, NORTHEAST	<sup>6</sup> Pool Code 40760
<sup>7</sup> Property Code 1100+ 17142	<sup>8</sup> Property Name MONTIETH, H. T. -B-	<sup>9</sup> Well No. 1

II. <sup>10</sup> Surface Location

UI or lot no.	Section	Township	Range	Lot. Idn	Feet From The	North/South Line	Feet From The	East/West Line	County
C	19	16S	37E		660	NORTH	1980	WEST	LEA

III. <sup>11</sup> Bottom Hole Location

UI or lot no.	Section	Township	Range	Lot. Idn	Feet From The	North/South Line	Feet From The	East/West Line	County

<sup>12</sup> Lse Code P	<sup>13</sup> Producing Method Code P	<sup>14</sup> Gas Connection Date 2/1/92	<sup>15</sup> C-129 Permit Number	<sup>16</sup> C-129 Effective Date	<sup>17</sup> C-129 Expiration Date
-----------------------------	--	---	-----------------------------------	------------------------------------	-------------------------------------

III. Oil and Gas Transporters

<sup>16</sup> Transporter OGRID	<sup>19</sup> Transporter Name and Address	<sup>20</sup> POD	<sup>21</sup> O/G	<sup>22</sup> POD ULSTR Location and Description
022628	TEX NEW MEX PIPELINE BOX 2528 HOBBS, NM 88240	2482210	O	C 19 16S 37E
009171	GPM GAS CORP. 4044 PENBROOK ODESSA, TX 79762	2482230	G	C 19 16S 37E

IV. Produced Water


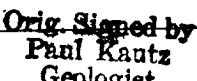
<sup>23</sup> POD 2482250	<sup>24</sup> POD ULSTR Location and Description
------------------------------	--

V. Well Completion Data

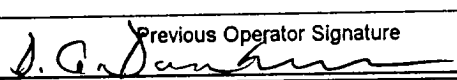
<sup>25</sup> Spud Date	<sup>26</sup> Ready Date	<sup>27</sup> Total Depth	<sup>28</sup> PBD	<sup>29</sup> Perforations
<sup>30</sup> HOLE SIZE	<sup>31</sup> CASING & TUBING SIZE	<sup>32</sup> DEPTH SET	<sup>33</sup> SACKS CEMENT	

VI. Well Test Data

<sup>34</sup> Date New Oil	<sup>35</sup> Gas Delivery Date	<sup>36</sup> Date of Test	<sup>37</sup> Length of Test	<sup>38</sup> Tubing Pressure	<sup>39</sup> Casing Pressure
<sup>40</sup> Choke Size	<sup>41</sup> Oil - Bbls.	<sup>42</sup> Water - Bbls.	<sup>43</sup> Gas - MCF	<sup>44</sup> AOF	<sup>45</sup> Test Method

<sup>46</sup> I hereby certify that the rules and regulations of the Oil Conservation Division have been complied with and that the information given above is true and complete to the best of my knowledge and belief.  Signature  Printed Name Bruce O. Barthel Title President Date 5/5/95 Telephone (806) 358-0181	<b>OIL CONSERVATION DIVISION</b>  Approved By: <del>Orig. Signed by</del>  Geologist  Title: _____  Approval Date: <b>MAY 26 1995</b>	
---	--	--

<sup>47</sup> If this is a change of operator fill in the OGRID number and name of the previous operator

Texaco Producing Inc. P. O. Box 730 Hobbs, New Mexico 88240-2528			
Previous Operator Signature 	Printed Name Dan Dunham	Title Petroleum Engineer	Date 5/8/95

2008 05 14 AM