

## MEXICO OIL CONSERVATION COMMISSION

## MISCELLANEOUS REPORTS ON WELLS

Submit this report in triplicate to the Oil Conservation Commission District Office within ten days after the work specified is completed. It should be signed and filed as a report on beginning drilling operations, results of shooting well, results of test of casing shut off, result of plugging of well, and other important operations, even though the work was witnessed by an agent of the Commission. See additional instructions in the Rules and Regulations of the Commission.

Indicate nature of report by checking below.

REPORT ON BEGINNING DRILLING OPERATIONS		REPORT ON REPAIRING WELL	
REPORT ON RESULT OF SHOOTING OR CHEMICAL TREATMENT OF WELL		REPORT ON PULLING OR OTHERWISE ALTERING CASING	
REPORT ON RESULT OF TEST OF CASING SHUT-OFF	<input checked="" type="checkbox"/>	REPORT ON DEEPENING WELL	
REPORT ON RESULT OF PLUGGING OF WELL			

1-9-52

Date

Hobbs, New Mexico

Place

Following is a report on the work done and the results obtained under the heading noted above at the.....

Phillips Chemical Company

Company or Operator

Chem State

Lease

Well No. 1 in the

NE/4

of Sec. 4

T. 15S

R. 32E

N. M. P. M.,

UN-NAMED

Pool

Lea

County.

The dates of this work were as follows: 1-6-52

Notice of intention to do the work was ~~000000~~ submitted on Form C-102 on 1-9-52, 19\_\_\_\_, and approval of the proposed plan ~~was~~ (was not) obtained. (Cross out incorrect words.)

## DETAILED ACCOUNT OF WORK DONE AND RESULTS OBTAINED

Drilled well to 4103'. Ran 136 joints, 4092' of 8-5/8" OD casing set at 4103'. Cemented with 1600 sack cement, circulated cement to surface. Tested casing before and after drilling plug with 1000# for 30 minutes. No pressure loss.

Witnessed by \_\_\_\_\_ Name \_\_\_\_\_ Company \_\_\_\_\_ Title \_\_\_\_\_

APPROVED:

OIL CONSERVATION COMMISSION

*R. S. Blynn*  
Name \_\_\_\_\_  
Title \_\_\_\_\_  
Date \_\_\_\_\_, 19\_\_\_\_

I hereby swear or affirm that the information given above is true and correct.

Name *H. H. Hensell*  
Position Staff Assistant

Representing Phillips Chemical Company  
Company or Operator

Address Bartlesville, Oklahoma

NEW MEXICO OIL CONSERVATION COMMISSION

SANTA FE, NEW MEXICO

## MISCELLANEOUS NOTICES

Submit this notice in triplicate to the Oil Conservation Commission or its proper agent before the work specified is to begin. A copy will be returned to the sender on which will be given the approval, with any modifications considered advisable, or the rejection by the Commission or agent, of the plan submitted. The plan as approved should be followed, and work should not begin until approval is obtained. See additional instructions in the Rules and Regulations of the Commission.

Indicate nature of notice by checking below:

NOTICE OF INTENTION TO TEST CASING SHUT-OFF	<input checked="" type="checkbox"/>	NOTICE OF INTENTION TO SHOOT OR CHEMICALLY TREAT WELL	
NOTICE OF INTENTION TO CHANGE PLANS		NOTICE OF INTENTION TO PULL OR OTHERWISE ALTER CASING	
NOTICE OF INTENTION TO REPAIR WELL		NOTICE OF INTENTION TO PLUG WELL	
NOTICE OF INTENTION TO DEEPEN WELL			

Hobbs, New Mexico

1-9-52

Place

Date

OIL CONSERVATION COMMISSION,  
Santa Fe, New Mexico

Gentlemen:

Following is a notice of intention to do certain work as described below at the.....

Phillips Chemical Company

Chem State

Well No. 1 in NE/4

Company or Operator

Lease

of Sec. 4, T. 15S, R. 32E, N. M. P. M., UN-NAMED Field.

Lea

County.

## FULL DETAILS OF PROPOSED PLAN OF WORK

FOLLOW INSTRUCTIONS IN THE RULES AND REGULATIONS OF THE COMMISSION

Drill well to 4103', run 8-5/8" OD 32# casing to 4103', cement with 1600 sacks, circulate cement to surface and test for shut-off.

Approved....., 19.....  
except at follows:

OIL CONSERVATION COMMISSION,

By *R. S. Blum*  
Title *Deputy District*

Phillips Chemical Company

Company or Operator

By

Position

Staff Assistant

Send communications regarding well to

Name

Phillips Chemical Co.

Address

Bartlesville, Oklahoma

## NEW MEXICO OIL CONSERVATION COMMISSION

SANTA FE, NEW MEXICO

## MISCELLANEOUS NOTICES

Submit this notice in triplicate to the Oil Conservation Commission or its proper agent before the work specified is to begin. A copy will be returned to the sender on which will be given the approval, with any modifications considered advisable, or the rejection by the Commission or agent, of the plan submitted. The plan as approved should be followed, and work should not begin until approval is obtained. See additional instructions in the Rules and Regulations of the Commission.

Indicate nature of notice by checking below:

NOTICE OF INTENTION TO TEST CASING SHUT-OFF	<input checked="" type="checkbox"/>	NOTICE OF INTENTION TO SHOOT OR CHEMICALLY TREAT WELL	
NOTICE OF INTENTION TO CHANGE PLANS		NOTICE OF INTENTION TO PULL OR OTHERWISE ALTER CASING	
NOTICE OF INTENTION TO REPAIR WELL		NOTICE OF INTENTION TO PLUG WELL	
NOTICE OF INTENTION TO DEEPEN WELL			

Hobbs, New Mexico

Place

1-3-52

Date

OIL CONSERVATION COMMISSION,  
Santa Fe, New Mexico.

Gentlemen:

Following is a notice of intention to do certain work as described below at the

Phillips Chemical Company Chem State 1 Well No. 1 in NE/4  
Company or Operator Lease  
of Sec. 4, T. 15S, R. 32E, N. M. P. M., Un-Named Field.  
Lea County.

## FULL DETAILS OF PROPOSED PLAN OF WORK

FOLLOW INSTRUCTIONS IN THE RULES AND REGULATIONS OF THE COMMISSION

Drill well to 374', run 13-3/8" OD 27.3# casing to 373', cement with 350 sacks, circulate cement to surface and test for shut-off.

JAN 16 1952

Approved \_\_\_\_\_, 19\_\_\_\_  
except as follows:

OIL CONSERVATION COMMISSION  
By Roy Yarbrough  
Title \_\_\_\_\_

Phillips Chemical Company  
Company or Operator  
By E. Weatherly  
Position Administrative Assistant  
Send communications regarding well to  
Name Phillips Chemical Company  
Address Bartlesville, Oklahoma

*[Handwritten signature]*

1944

**DUPLICATE**

## MEXICO OIL CONSERVATION COMMISSION

## MISCELLANEOUS REPORTS ON WELLS

Submit this report in triplicate to the Oil Conservation Commission District Office within ten days after the work specified is completed. It should be signed and filed as a report on beginning drilling operations, results of shooting well, results of test of casing shut off, result of plugging of well, and other important operations, even though the work was witnessed by an agent of the Commission. See additional instructions in the Rules and Regulations of the Commission.

Indicate nature of report by checking below.

REPORT ON BEGINNING DRILLING OPERATIONS	<input checked="" type="checkbox"/>	REPORT ON REPAIRING WELL	
REPORT ON RESULT OF SHOOTING OR CHEMICAL TREATMENT OF WELL		REPORT ON PULLING OR OTHERWISE ALTERING CASING	
REPORT ON RESULT OF TEST OF CASING SHUT-OFF	<input checked="" type="checkbox"/>	REPORT ON DEEPENING WELL	
REPORT ON RESULT OF PLUGGING OF WELL			

1-3-52

Date

Hobbs, New Mexico

Place

Following is a report on the work done and the results obtained under the heading noted above at the

Phillips Chemical Company Chem State Well No. 1 in the  
Company or Operator Lease  
NE/4 of Sec. 4, T. 15S, R. 32E, N. M. P. M.,  
Unnamed Pool Lea County.

The dates of this work were as follows: 12-19-51

Notice of intention to do the work was (~~was~~) submitted on Form C-102 on 1-3-52, 19\_\_\_\_, and approval of the proposed plan (~~was~~) was not) obtained. (Cross out incorrect words.)

## DETAILED ACCOUNT OF WORK DONE AND RESULTS OBTAINED

Drilled well to 374'. Ran 11 joints, 361' of 13-3/8" OD casing set at 373'. Cemented with 350 sacks regular cement. Pumped plug to 305'. Cement circulated to surface. Tested casing before and after drilling plug. Test OK.

Witnessed by A. L. Crain Phillips Petroleum Company Engineer  
Name Company Title

APPROVED:  
 OIL CONSERVATION COMMISSION

Noy Yorkhrough  
Oil & Gas Inspector  
 Name  
 Title

JAN 14 1952

Date

I hereby swear or affirm that the information given above is true and correct.

Name E. Steathery  
 Position Administrative Assistant

Representing Phillips Chemical Company  
Company or Operator

Address Bartlesville, Oklahoma

DUPLICATE

NEW MEXICO OIL CONSERVATION COMMISSION

NOTICE OF INTENTION TO DRILL

Corrected

See Rules 101 and 1104.

If changes in the proposed plan are considered advisable, a copy of this notice showing such changes will be returned to the sender. Submit this notice in triplicate. One copy will be returned following approval.

Bartlesville, Oklahoma

February 8, 1952

Place

Date

Notice hereby is given that it is our intention to commence the drilling of a well to be known as

Phillips Chemical Company

Chem State

well No. 1

in NE/4

Company or Operator

Lease

of Sec. 4, T. 15S, R. 32E, N. M., P. M., Unnamed Pool, Lea County.

N

The well is 785 feet from (N.) line and 660 feet from

(E.) line of the above section.

(Give location from section lines. Cross out wrong directions.)

If state land the oil and gas lease is No. B-9642 Assignment No.

If patented land the owner is

Address


If government land the permittee is

Address

The lessee is Phillips Chemical Company

Address Bartlesville, Oklahoma

We propose to drill well with drilling equipment as follows: Rotary



AREA 640 ACRES

LOCATE WELL CORRECTLY

The status of a bond for this well in conformance with Rule 101 of the General Rules and Regulations of the Commission is as follows: Blanket Bond

We propose to use the following strings of casing and to land or cement them as indicated:

Size of Hole	Size of Casing	Weight Per Foot	New or Second Hand	Depth	Landed or Cemented	Sacks Cement
17 1/4"	13 3/8"	48#	New	350'	Cemented	Circulate
11"	8 5/8"	28 & 32#	New	3950'	Cemented	Circulate
7 7/8"	5 1/2"	17 & 15#	New	11000'	Cemented	Sufficient to tie in with 8 5/8"

If changes in the above plans become advisable we will notify you before cementing or landing casing. We estimate that the first productive oil or gas sand should occur at a depth of about 11,000 feet.

Additional information:

This is submitted to correct erroneous location shown on Form C-101 dated December 19, 1951.

Approved, 1952, 19

except as follows:

OIL CONSERVATION COMMISSION,

By Roy Yankovich

Title

Phillips Chemical Company

Company or Operator

By E. Weatherby

Position Administrative Assistant

Send communications regarding well to:

Name Mr. C. P. Dixit

Address Phillips Building

Bartlesville, Oklahoma

47.53 Acres

Amerada  
Tulsa, Okla.

Phillips Petr. Co.

P.P.Co.

Texas  
Houston, Tex.

Phillips Chem. Co.  
"Chem. State"

P.P.Co.

Phillips Petr. Co.

4

Texas

Rose Wilson  
Address Unknown

Texas

Superior  
Houston, Tex.

T.P.C.&O.  
Ft. Worth, Tex.

PHILLIPS CHEMICAL CO. BARTLESVILLE, OKLA.

CHEM. STATE LEASE—40.0 ACRES  
N. E. 40 ACRES OF SEC. 4, T. 15 S., R. 32 E.  
LEA CO. NEW MEXICO.

DRAWN BY: R.E.V.

12-10-51

SCALE 1"=1000'

CONTRACT NO.

DRAWING NO.

**E. J. Weatherby**

~~XXXXXXXXXX~~

I, ~~XXXXXXXXXX~~....., being first duly sworn on oath, state that I have knowledge of the facts and matter herein set forth on this plat and that the same are true and correct.

Name *E. J. Weatherby*....., Title **Administrative Assistant**  
~~XXXXXXXXXX~~

Subscribed and sworn to before me this 13<sup>th</sup> day of February, 1952.  
Notary Public Washington County Okla.  
*D. E. McPherson*

My Commission Expires March 13, 1952



## NEW MEXICO OIL CONSERVATION COMMISSION

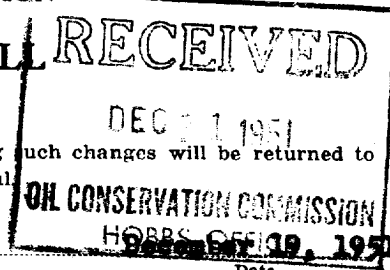
## NOTICE OF INTENTION TO DRILL

See Rules 101 and 1104.

If changes in the proposed plan are considered advisable, a copy of this notice showing such changes will be returned to the sender. Submit this notice in triplicate. One copy will be returned following approval.

**Bartlesville, Oklahoma**

Place



Notice hereby is given that it is our intention to commence the drilling of a well to be known as.....

**Phillips Chemical Company****Chem State**well No. **1**in **NE/4**

Company or Operator

Lease

of Sec. **4**, T. **15S**, R. **32E**, N. M., P. M., **Unmanned** Pool, **Lea** County.

N

The well is **785** feet from (N.) ~~xxx~~ line and **660** feet from

~~xxx~~ (W) line of the above section.

(Give location from section lines. Cross out wrong directions.)

If state land the oil and gas lease is No. **B-9642** Assignment No. **- -**

If patented land the owner is **- -**

Address **- -**


If government land the permittee is **- -**

Address **- -**

The lessee is **Phillips Chemical Company**

Address **Bartlesville, Oklahoma**

We propose to drill well with drilling equipment as follows: **Rotary**



AREA 640 ACRES

LOCATE WELL CORRECTLY

The status of a bond for this well in conformance with Rule 101 of the General Rules and Regulations of the Commission is as follows: **Blanket Bond**

We propose to use the following strings of casing and to land or cement them as indicated:

Size of Hole	Size of Casing	Weight Per Foot	New or Second Hand	Depth	Landed or Cemented	Sacks Cement
17 1/4"	13 3/8"	48#	New	350'	Cemented	Circulate
11"	8 5/8"	28 & 32#	New	3950'	Cemented	Circulate
7 7/8"	5 1/2"	17 & 15#	New	11000'	Cemented	Sufficient to tie in with 8 5/8"

If changes in the above plans become advisable we will notify you before cementing or landing casing. We estimate that the first productive oil or gas sand should occur at a depth of about **11000** feet.

Additional information:

Approved **DEC 21 1951**, 19.....

except as follows:

**Phillips Chemical Company**

Company or Operator

By **Weatherly**Position **Administrative Assistant**

Send communications regarding well to:

Name **Mr. C. P. Dimit**

Address **Phillips Building  
Bartlesville, Oklahoma**

OIL CONSERVATION COMMISSION,

By **roy yarbrough**

Title

Anterada  
Texas Okla

Phillips Chem. Co.

P.P.Co.

Texas  
Houston Tex

Phillips Chem. Co.  
"Chem. State"

P.P.Co

Phillips Chem. Co.

4

Texas

N

Rose Wilson  
Address

Texas

Superior  
Houston Tex

T.P.C.&O.  
Ft. Worth, Tex.

PHILLIPS CHEMICAL CO. BARTLESVILLE, OKLA.

CHEM. STATE LEASE—40.0 ACRES  
N. E. 40 ACRES OF SEC. 4, T. 15 S., R. 32 E.  
LEA CO. NEW MEXICO.

DRAWN BY D.B.V.

2-10-5.

SCALE 1"=1000'

CONTRACT NO.

DRAWING NO.

E. J. Weatherby

I, ~~XXXXXXXXXX~~ ~~XXXXXXXXXX~~, being first duly sworn on oath, state that I have knowledge of the facts and matter herein set forth on this plat and that the same are true and correct.

Name *E. J. Weatherby*, Title *Administrative Assistant* ~~Chief Clerk~~

Subscribed and sworn to before me this *11* day of *DEC 11 1951*, 19*51*

Notary Public, Washington County, Okla.

My Commission Expires Aug. 19, 1952

RAY E. D. G. O.

## NEW MEXICO OIL CONSERVATION COMMISSION

## NOTICE OF INTENTION TO DRILL

See Rules 101 and 1104.

It changes in the proposed plan are considered advisable, a copy of this notice showing such changes will be returned to the sender. Submit this notice in triplicate. One copy will be returned following approval.

Bartlesville, Oklahoma

Place

December 13, 1951

Date

Notice hereby is given that it is our intention to commence the drilling of a well to be known as

Phillips Chemical Company

Company or Operator

Chem-State

Lease

well No. 1in NE 40 acresof Sec. 4, T. 15S, R. 32E, N. M., P. M., Unnamed Pool, Lea County.The well is 785 feet from (N.) (S.) line and 660 feet from

(E.) (W.) line of the above section.

(Give location from section lines. Cross out wrong directions.)

If state land the oil and gas lease is No. 33080 Assignment No. ---If patented land the owner is ---Address ---If government land the permittee is ---Address ---The lessee is Phillips Chemical CompanyAddress Bartlesville, OklahomaWe propose to drill well with drilling equipment as follows: ---To be drilled with rotaryThe status of a bond for this well in conformance with Rule 101 of the General Rules and Regulations of the Commission is as follows: Blanket Bond

We propose to use the following strings of casing and to land or cement them as indicated:

Size of Hole	Size of Casing	Weight Per Foot	New or Second Hand	Depth	Landed or Cemented	Sacks Cement
17 1/4"	13 3/8"	48#	New	350'	Cemented	Circulate
11"	8 5/8"	28 & 32#	New	3950'	Cemented	Circulate
7 7/8"	5 1/2"	15 1/2 & 17#	New	10,100'	Cemented	Sufficient to tie in with 8 5/8".

If changes in the above plans become advisable we will notify you before cementing or landing casing. We estimate that the first productive oil or gas sand should occur at a depth of about 10,000 feet.

Additional information:

Well to be drilled to sufficient depth to test Wolfcamp formationApproved ED 351, 1951

except as follows:

OIL CONSERVATION COMMISSION,  
By Ray Yankovich  
Title Oil & Gas Inspector

Phillips Chemical Company  
By T. R. Cusack

Position Vice-President

Send communications regarding well to:

Name Mr. C. P. DimitAddress Phillips Building, Bartlesville, Okla.