

UNITED STATES
DEPARTMENT OF THE INTERIOR
BUREAU OF LAND MANAGEMENT

N.M. Oil Cons. Division
P.O. Box 1980
Hobbs, NM 88241

FORM APPROVED
Budget Bureau No. 1004-0135
Expires: March 31, 1993

SUNDRY NOTICES AND REPORTS ON WELLS

Do not use this form for proposals to drill or to deepen or reentry to a different reservoir.
Use "APPLICATION FOR PERMIT—" for such proposals

SUBMIT IN TRIPLICATE

1. Type of Well
☐ Oil Well ☐ Gas Well ☒ Other W.I.W.

2. Name of Operator
Conoco, Inc.

3. Address and Telephone No.
10 Desta Dr. Ste. 100W, Midland, TX 79705 915-686-5424

4. Location of Well (Footage, Sec., T., R., M., or Survey Description)
660' FNL & 660' FWL
Section 19, T-17S, R-32E

5. Lease Designation and Serial No.

LC 029405A

6. If Indian, Allottee or Tribe Name

7. If Unit or Cr., Agreement Designation

8. Well Name and No.

M.C.A. #18

9. API Well No.

30-025-08036

10. Field and Pool, or Exploratory Area

Maljamar GR-SA

11. County or Parish, State

Lea, NM

12. CHECK APPROPRIATE BOX(s) TO INDICATE NATURE OF NOTICE, REPORT, OR OTHER DATA

TYPE OF SUBMISSION	TYPE OF ACTION	
<input checked="" type="checkbox"/> Notice of Intent	<input checked="" type="checkbox"/> Abandonment	<input type="checkbox"/> Change of Plans
<input type="checkbox"/> Subsequent Report	<input type="checkbox"/> Recompletion	<input type="checkbox"/> New Construction
<input type="checkbox"/> Final Abandonment Notice	<input type="checkbox"/> Plugging Back	<input type="checkbox"/> Non-Routine Fracturing
	<input type="checkbox"/> Casing Repair	<input type="checkbox"/> Water Shut-Off
	<input type="checkbox"/> Altering Casing	<input type="checkbox"/> Conversion to Injection
	<input type="checkbox"/> Other	<input type="checkbox"/> Dispose Water

(Note: Report results of multiple completion on Well Completion or Recompletion Report and Log form.)

13. Describe Proposed or Completed Operations (Clearly state all pertinent details, and give pertinent dates, including estimated date of starting any proposed work. If well is directionally drilled, give subsurface locations and measured and true vertical depths for all markers and zones pertinent to this work.)

1. Circulate hole with gelled mud.

2. Spot 25 sxs cement plug 3255-3510'.

3. Spot 25 sxs cement plug 1950-2100'.

TAG 4. Perforate 7" casing at 880'. Set a cement retainer at 780' and squeeze ~~35~~⁵⁰ sxs cement thru perfs at 880'. *Cement retainer w/50' cmt.*

TAG 5. Perforate 7" casing at 350'. Circulate 85 sxs cement thru perfs and between 7" x 8 5/8" casing to surface.

6. Install dry hole marker and clean location.

14. I hereby certify that the foregoing is true and correct

Signed *Lee Roy Taylor*

Title *Mgr pool*

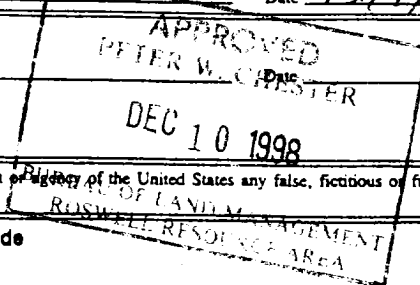
Date *12/17/98*

(This space for Federal or State office use)

Approved by

Conditions of approval, if any:

Title



Title 18 U.S.C. Section 1001, makes it a crime for any person knowingly and willfully to make to any department or agency of the United States any false, fictitious or fraudulent statements or representations as to any matter within its jurisdiction.

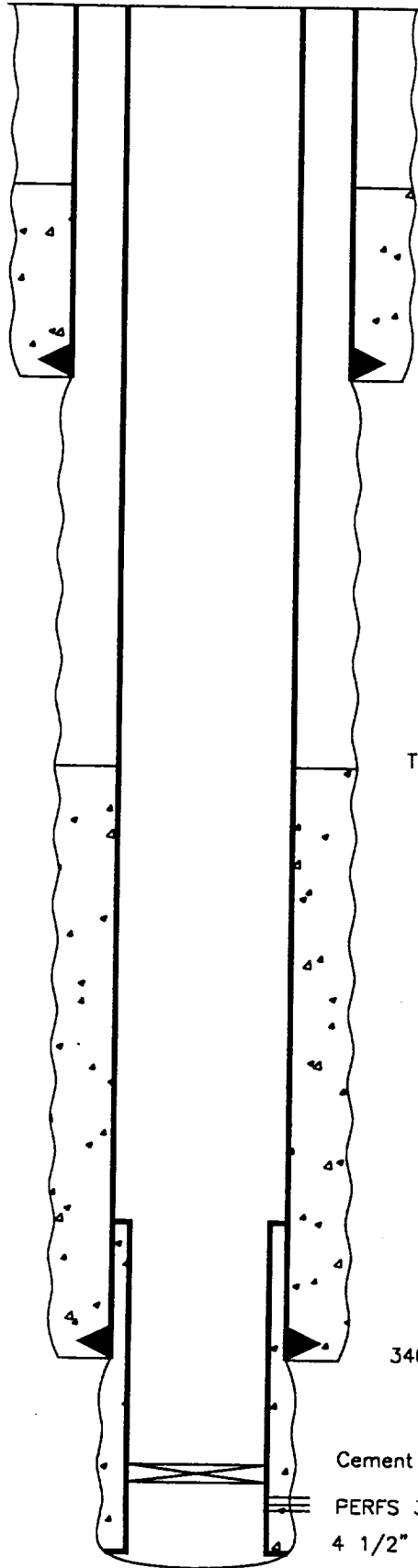
*See Instruction on Reverse Side

RECEIVED
JUN 10 1964
U.S. AIR FORCE

CURRENT WELLBORE

12/2/98

Elev. = 3937' GL +10' KB



830' - 8 5/8" Casing. Cemented w/50 sxs.

T.O.C. @ 1459'

3409' - 7" , 20# Casing. Cemented w/150 Sxs

Cement Retainer @ 3510'

PERFS 3593'-3994'

4 1/2" LINER 3328'-4002' CEMENTED
w/265 SXS

T.D. @ 4004'

CONOCO, INC.

M.C.A. Unit #18

660' FNL & 660' FWL

Sec. 19, T-17S, R-32E

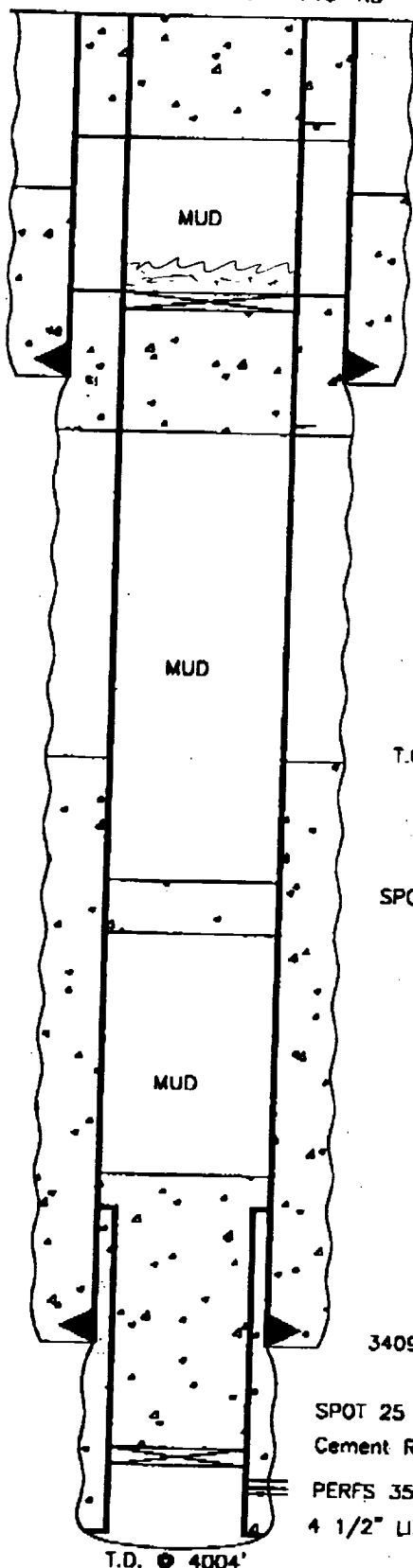
Lea County, NM

RECEIVED
JUN 09 1988
LIBRARY
UNIVERSITY OF
TORONTO

PROPOSED PLUG AND ABANDONMENT

12/2/98

Elev. = 3937' GL +10' KB



PERFORATE 7" CASING @ 350'
CIRCULATE 85 SXS CEMENT THRU PERFS
AND BETWEEN 7" AND 8 5/8" TO SURFACE

12/9/98
(by Pete Chastain, BLM)

no top in well file
or on IWR for 18-MCA well
too below from 242-MCA

cap retainer w/ 50' cmt.

Elev

2565' 2.5" 19-17.32E

SET A CEMENT RETAINER @ 780'
SQUEEZE 50 SXS CEMENT THRU RETAINER AND
PERFS @ 880'

613'
further
only 1/2

830' - 8 5/8" Casing. Cemented w/ 50 SXS.
PERFORATE 7" CASING @ 880'

Salado 729'

T.O.C. @ 1459'

SPOT 25 SXS CEMENT 1950'-2100'

Tansill ?

yates 1952'

Seven Rivers ?

Queen 2922'

Grayburg 3299'

3409' - 7" . 20# Casing. Cemented w/ 150 SXS

SPOT 25 SXS CEMENT 3255'-3510'
Cement Retainer @ 3510'

PERFS 3593'-3994'

4 1/2" LINER 3328'-4002' CEMENTED
w/ 265 SXS

T.D. @ 4004'

San Andres 3608'

Harrieta approx 5000'

CONOCO, INC.
M.C.A. Unit #18
660' FNL & 660' FWL
Sec. 19, T-17S, R-32E
Lea County, NM

from
2515'/s
1195'/w
19-17.3