

District I
PO Box 1980, Hobbs, NM 88241-1980
District II
PO Drawer DD, Artesia, NM 88211-0719
District III
1000 Rio Brazos Rd., Aztec, NM 87410
District IV
PO Box 2088, Santa Fe, NM 87504-2088

State of New Mexico
Energy, Minerals & Natural Resources Department

OIL CONSERVATION DIVISION
PO Box 2088
Santa Fe, NM 87504-2088

Form C-102
Revised February 10, 1994
Instructions on back
Submit to Appropriate District Office
State Lease - 4 Copies
Fee Lease - 3 Copies

☐ AMENDED REPORT

WELL LOCATION AND ACREAGE DEDICATION PLAT

| | | | | | |
|------------------------------|--|--|--|---|----------------------|
| 1 API Number 30-025-12583 | | 2 Pool Code 96690 | | 3 Pool Name Big Dog, Strawberry, South | |
| 4 Property Code 25054 | | 5 Property Name Schenck ATP | | | 6 Well Number 1 |
| 7 OGRID No. 025575 | | 8 Operator Name YATES PETROLEUM CORPORATION | | | 9 Elevation 3988' |

10 Surface Location



| | | | | | | | | | |
|--------------------|---------------|-----------------|--------------|---------|-----------------------|---------------------------|-----------------------|------------------------|---------------|
| UL or lot no. D | Section 11 | Township 16S | Range 35E | Lot Idn | Feet from the 660' | North/South line North | Feet from the 608' | East/West line West | County Lea |
|--------------------|---------------|-----------------|--------------|---------|-----------------------|---------------------------|-----------------------|------------------------|---------------|

11 Bottom Hole Location If Different From Surface

| | | | | | | | | | |
|---------------|---------|----------|-------|---------|---------------|------------------|---------------|----------------|--------|
| UL or lot no. | Section | Township | Range | Lot Idn | Feet from the | North/South line | Feet from the | East/West line | County |
|---------------|---------|----------|-------|---------|---------------|------------------|---------------|----------------|--------|

| | | | |
|--------------------------|--------------------|-----------------------|--------------|
| 12 Dedicated Acres 80 | 13 Joint or Infill | 14 Consolidation Code | 15 Order No. |
|--------------------------|--------------------|-----------------------|--------------|

NO ALLOWABLE WILL BE ASSIGNED TO THIS COMPLETION UNTIL ALL INTERESTS HAVE BEEN CONSOLIDATED
OR A NON-STANDARD UNIT HAS BEEN APPROVED BY THE DIVISION

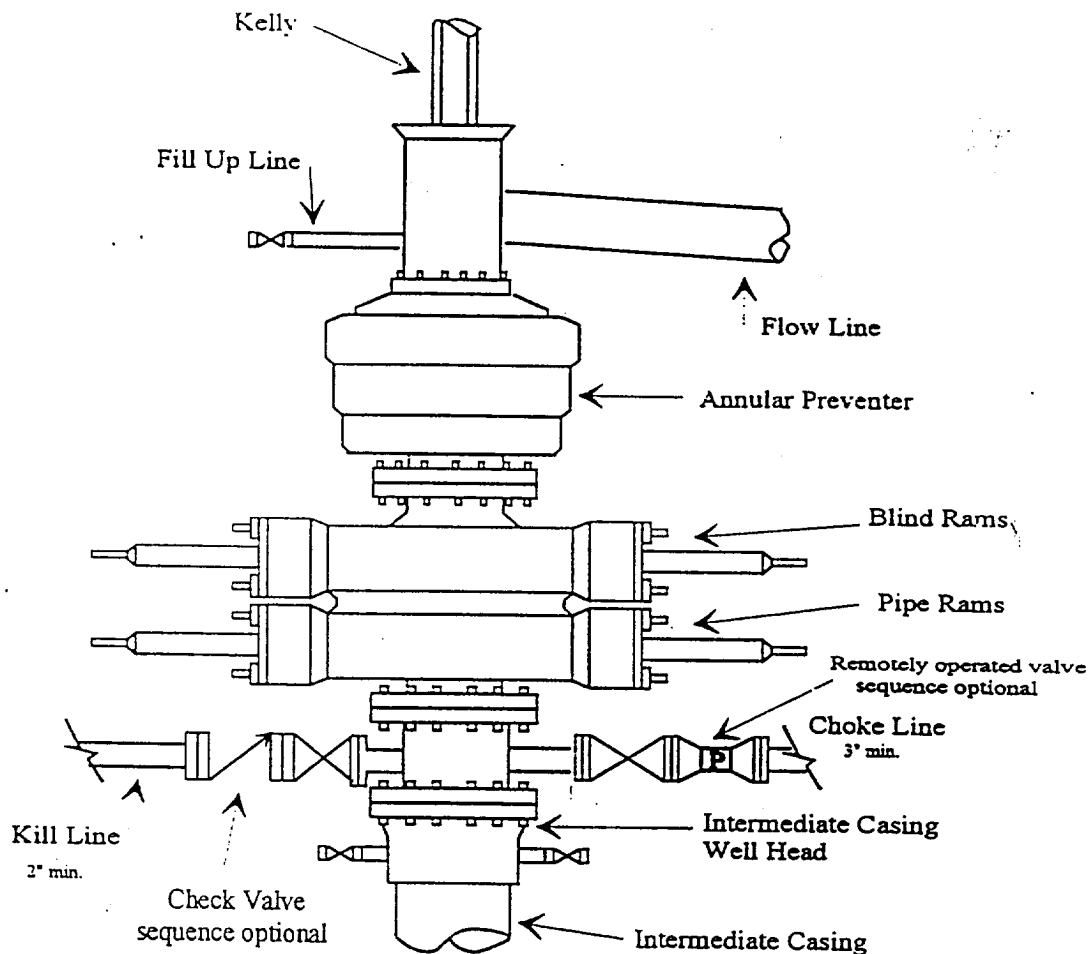
| | | | | | | | |
|---|--|--|--|---|--|--|--|
| <div data-bbox="131 1023 618 1257"><p>16</p><p>660'</p><p>660'</p><p>Fee</p></div> | | | | <div data-bbox="1105 1044 1576 1151"><p>17 OPERATOR CERTIFICATION</p><p>I hereby certify that the information contained herein is true and complete to the best of my knowledge and belief</p></div> | | | |
| | | | | <div data-bbox="1105 1278 1576 1385"><p>Signature </p></div> | | | |
| | | | | <div data-bbox="1105 1342 1576 1406"><p>Printed Name Ken Beardemphl</p></div> | | | |
| | | | | <div data-bbox="1105 1406 1576 1470"><p>Title Landman</p></div> | | | |
| | | | | <div data-bbox="1105 1470 1576 1534"><p>Date November 11, 1999</p></div> | | | |
| | | | | <div data-bbox="1105 1513 1576 1683"><p>18 SURVEYOR CERTIFICATION</p><p>I hereby certify that the well location shown on this plat was plotted from field notes of actual surveys made by me or under my supervision, and that the same is true and correct to the best of my belief.</p></div> | | | |
| | | | | <div data-bbox="1105 1704 1576 1789"><p>Date of Survey</p><p>Signature and Seal of Professional Surveyor:</p></div> | | | |
| | | | | <p>REFER TO ORIGINAL PLAT.</p> | | | |
| | | | | <p>Certificate Number</p> | | | |



Yates Petroleum Corporation

BOP-4

Typical 5,000 psi Pressure System Schematic Annular with Double Ram Preventer Stack



Typical 5,000 psi choke manifold assembly with at least these minimum features

