

NUMBER OF COPIES RECEIVED	
DISTRIBUTION	
SANTA FE	
FILE	
U.S.G.S.	
LAND OFFICE	
TRANSPORTER	OIL
	GAS
PRORATION OFFICE	
OPERATOR	

NEW MEXICO OIL CONSERVATION COMMISSION

FORM C-103
(Rev 3-55)

MISCELLANEOUS REPORTS ON WELLS

(Submit to appropriate District Office as per Commission Rule 1106)

OCT 10 10 15 AM '63

Name of Company Shell Oil Company		Address Box 1858 Roswell, New Mexico	
Lease State MQ	Well No. 1	Unit Letter L	Section 16
Date Work Performed October 5, 1963		Pool Mesa-Queen	Township 16 S
		County Lea	Range 32 E

THIS IS A REPORT OF: (Check appropriate block)

- ☐ Beginning Drilling Operations
 ☒ Casing Test and Cement Job
 ☐ Other (Explain):
- ☐ Plugging
 ☐ Remedial Work

Detailed account of work done, nature and quantity of materials used, and results obtained.

Spudded @ 9:30 p.m. (MST), October 5, 1963.
 Ran 362' of 7" (23#, J-55) casing and cemented @ 373' with 210 sacks regular plus
 2% CaCl₂. Circulated 35 sacks. Plug down @ 5:15 a.m. (MST), October 6, 1963. After
 WOC 24 hours, tested with 600 psi for 30 minutes - no pressure drop.

Witnessed by E. I. Nash	Position Tool Pusher	Company Yates Drilling Co.
-----------------------------------	--------------------------------	--------------------------------------

FILL IN BELOW FOR REMEDIAL WORK REPORTS ONLY


D F Elev.		T D		P B T D		Producing Interval		Completion Date	
Tubing Diameter		Tubing Depth		Oil String Diameter		Oil String Depth			
Perforated Interval(s)									
Open Hole Interval					Producing Formation(s)				


RESULTS OF WORKOVER

Test	Date of Test	Oil Production BPD	Gas Production MCFPD	Water Production BPD	GOR Cubic feet/Bbl	Gas Well Potential MCFPD
Before Workover						
After Workover						

OIL CONSERVATION COMMISSION

I hereby certify that the information given above is true and complete to the best of my knowledge.

Approved by 	Name W. E. Bingham	Original Signed By W. E. Bingham
Title	Position Division Mechanical Engineer	
Date	Company Shell Oil Company	



LTR



Job separation sheet

NUMBER OF COPIES RECEIVED	
DISTRIBUTION	
SANTA FE	
FILE	
U.S.G.S.	
LAND OFFICE	
TRANSPORTER	OIL GAS
PROGRATION OFFICE	
OPERATOR	

NEW MEXICO OIL CONSERVATION COMMISSION
Santa Fe, New Mexico

Form G-101
Revised (12/1/55)

NOTICE OF INTENTION TO DRILL

SEP 27 10 31 AM '63

Notice must be given to the District Office of the Oil Conservation Commission and approval obtained before drilling or completion begins. If changes in the proposed plan are considered advisable, a copy of this notice showing such changes will be returned to the sender. Submit this notice in QUINTUPLICATE. One copy will be returned following approval. See additional instructions in Rules and Regulations of the Commission.

If State Land submit 6 Copies Attach Form G-128 in triplicate to first 3 copies of form G-101
Roswell, New Mexico

September 26, 1963

(Place)

(Date)

OIL CONSERVATION COMMISSION
SANTA FE, NEW MEXICO

Gentlemen:

You are hereby notified that it is our intention to commence the Drilling of a well to be known as
Shell Oil Company

(Company or Operator)

State MQ

(Lease)

Well No. 1, in L The well is

located 2310 feet from the south line and 660 feet from the west line of Section 16, T. 16S, R. 32E, NMPM.

(GIVE LOCATION FROM SECTION LINE)

Mesa Queen

Pool, Lea County

R-32-E

D	C	B	A
E	F	G	H
X L	K	J	I
M	N	O	P

Section 16

If State Land the Oil and Gas Lease is No. 00-6014

If patented land the owner is -

Address -

We propose to drill well with drilling equipment as follows: Rotary Tools

T

16

The status of plugging bond is Blanket

S

Drilling Contractor undetermined

We intend to complete this well in the Queen formation at an approximate depth of 3490 feet.

CASING PROGRAM

We propose to use the following strings of Casing and to cement them as indicated:

Size of Hole	Size of Casing	Weight per Foot	New or Second Hand	Depth	Sacks Cement
9 5/8"	7 5/8"	24#	New	380'	380
6 3/4"	4 1/2"	9.5# & 11.6#	New	3490'	200

If changes in the above plans become advisable we will notify you immediately.

ADDITIONAL INFORMATION (If recompletion give full details of proposed plan of work.)

Approved: , 19. Except as follows:

OIL CONSERVATION COMMISSION

By: [Signature]

Sincerely yours,

Shell Oil Company

(Company or Operator)

By R. A. Lowery Original Signed By

R. A. LOWERY

Position District Exploitation Engineer

Send Communications regarding well to

Name Shell Oil Company

Address P. O. Box 1858, Roswell, New Mexico 88201

NEW MEXICO OIL CONSERVATION COMMISSION
WELL LOCATION AND ACREAGE DEDICATION PLAT

FORM C-128
 Revised 5/1/57

SEE INSTRUCTIONS FOR COMPLETING THIS FORM ON THE REVERSE SIDE

SEP 27 10 21 AM '63

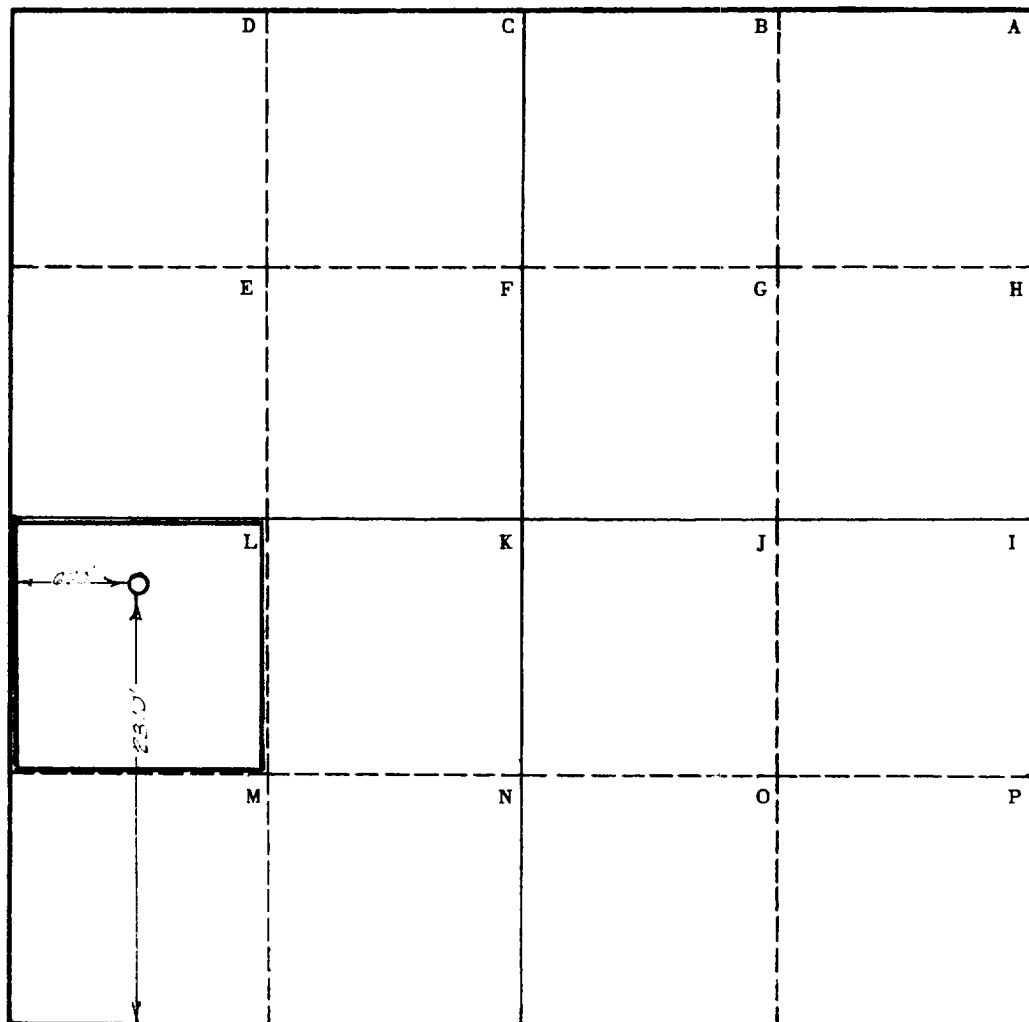
SECTION A

Operator Shell Oil Company		Lease State MQ		Well No. 1
Unit Letter L	Section 16	Township 16S	Range 32E	County Lea
Actual Footage Location of Well: 2310 feet from the south line and 660 feet from the west line				
Ground Level Elev. not available	Producing Formation Queen	Pool Mesa Queen	Dedicated Acreage: 40 Acres	

1. Is the Operator the only owner in the dedicated acreage outlined on the plat below? YES ☒ NO ____ . ("Owner" means the person who has the right to drill into and to produce from any pool and to appropriate the production either for himself or for himself and another. (65-3-29 (e) NMSA 1935 Comp.)
2. If the answer to question one is "no," have the interests of all the owners been consolidated by communitization agreement or otherwise? YES ____ NO ____ . If answer is "yes," Type of Consolidation _____
3. If the answer to question two is "no," list all the owners and their respective interests below:

Owner	Land Description

SECTION B



CERTIFICATION

I hereby certify that the information in SECTION A above is true and complete to the best of my knowledge and belief.

Original Signed By
 Name **R. A. Lowery**
 Position **District Exploitation Engineer**
 Company **Shell Oil Company**
 Date **SEP 26 1963**

I hereby certify that the well location shown on the plat in SECTION B was plotted from field notes of actual surveys made by me or under my supervision, and that the same is true and correct to the best of my knowledge and belief.

Date Surveyed **Sept 23, 1963**
 T. J. Chapman, Jr., Chief Surveyor
 Shell Oil Company

T. J. Chapman Jr.

0 330 660 990 1320 1650 1980 2310 2640 2000 1500 1000 500 0