

NEW MEXICO OIL CONSERVATION COMMISSION
WELL LOCATION AND ACREAGE DEDICATION PLAT

HOBBS OFFICE 0.40 PM C-138
Revised 2/1/57

JAN 20 9 05 AM '64

SEE INSTRUCTIONS FOR COMPLETING THIS FORM ON THE REVERSE SIDE


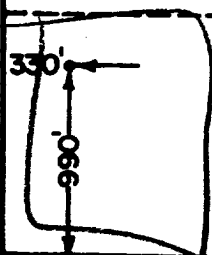
SECTION A

Operator CACTUS DRILLING CO.		Lease SINCLAIR STATE "A"		Well No. 3
Unit Letter M	Section 16	Township 16 SOUTH	Range 32 EAST	County LEA
Actual Footage Location of Well: 990 feet from the SOUTH line and 330 feet from the WEST line				
Ground Level Elev. 4349.1	Producing Formation QUEEN		Pool Mesa Queen	Dedicated Acreage: 40 Acres

1. Is the Operator the only owner in the dedicated acreage outlined on the plat below? YES ☒ NO ____ . ("Owner" means the person who has the right to drill into and to produce from any pool and to appropriate the production either for himself or for himself and another. (65-3-29 (e) NMSA 1935 Comp.)
2. If the answer to question one is "no," have the interests of all the owners been consolidated by communitization agreement or otherwise? YES ____ NO ____ . If answer is "yes," Type of Consolidation ____
3. If the answer to question two is "no," list all the owners and their respective interests below:


Owner	Land Description

SECTION B

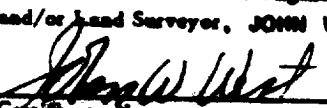


CERTIFICATION

I hereby certify that the information in SECTION A above is true and complete to the best of my knowledge and belief.

Name 
Position Production Supt
Company Cactus Drilling Co
Date January 18, 1964

I hereby certify that the well location shown on the plat in SECTION B was plotted from field notes of actual surveys made by me or under my supervision, and that the same is true and correct to the best of my knowledge and belief.

Date Surveyed JAN. 16, 1964
Registered Professional Engineer and/or Land Surveyor, JOHN W. WEST
 Certificate No. N. M. - P. E. & L. S. NO. 675