


Operator: Cima Capitan, Inc Address 308 Booker Bldg, Artesia, N.M
Lease and Well: Harrison, Well #3. Location: Section 3, Township 17
South, Range 32 East

RECORD OF INCLINATION

DEPTH	Angle of Inclination (degrees)	Displacement (ft)	Accumulated Displacement
349	0.25	1.5356	1.5356
947	0.50	5.2026	6.7382
1354	0.25	1.7908	8.5290
1760	0.75	5.3186	13.8476
2193	1.00	7.5775	21.4251
3195	1.00	17.5350	38.9601
3498	0.50	2.6361	41.5962
3718	0.50	1.9140	43.5102
3893	0.75	2.2925	45.8027
4057	0.75	2.1484	47.9511
4214	0.50	1.3659	49.3170
4318	0.25	.4576	49.7746


I hereby certify that I have personal knowledge Of the facts and data as set forth above and that such is true and correct to the best of my belief and knowledge.


Harold W. Seeley, Toolpusher


CACTUS DRILLING COMPANY

Operators Affidavit

Before me, the undersigned authority, appeared Louis C. Baker
known to me to be the person whose name is subscribed herebelow, who, on making deposition, under oath states that he is acting for and in behalf of the operator of the well identified above and that to the best of his knowledge and belief such well was not intentionally deviated from the true vertical whatsoever.


Signature and title of affiant Secretary, Treasurer

Sworn and subscribed to before me, this 5th day of July 1964.


Notary Public in and for Eddy
County, State of New Mexico

My commission expires 13 June 1967

