

INCLINATION REPORT

OPERATOR Phillips Petroleum Co. ADDRESS Phillips Bldg., Odessa, Texas


LEASE Leamex WELL NO. 16 FIELD _____

LOCATION 1980' FS 1980' FE Lines, S-16, T-17-S, R-33-E, Lea County, N. M.

Depth	Angle Inclination 'degrees)	Displacement	Displacement Accumulated
375'	1/4	1.6500	1.6500
847'	2.0768 1/4	2.0768	3.7268
1346'	1/2	4.3413	8.0681
1720'	3/4	4.8994	12.9675
2200'	1	8.4000	21.3675
2682'	1	8.4350	29.8025
2883'	1-1/4	4.3818	34.1843
3346'	1	8.1025	42.2868
3626'	1	4.9000	47.1868
3835'	3/4	2.7379	49.9247
4091'	3/4	3.3536	53.2783
4240'	1/2	1.2963	54.5746
4343'	1/2	0.8961	55.4707
4433'	1/2	0.7830	56.2537
4550'	1/2	1.0179	57.2716


I hereby certify that the above data as set forth is true and correct to the best of my knowledge and belief.

Cactus Drilling Company



 Title: Clerk

Affidavit:

Before me, the undersigned authority, appeared Ronnie Ramsey known to me to be the person whose name is subscribed herebelow, who, on making deposition, under oath states that he is acting for and in behalf of the operator of the well identified above, and that to the best of his knowledge and belief such well was not intentionally deviated from the true vertical whatsoever.


 (Affiant's Signature)

Sworn and subscribed to in my presence on this the 29 day of Sept.
19 69.


 Notary Public in and for the County
 of Lea, State of New Mexico

Seal