

UNITED STATES
DEPARTMENT OF THE INTERIOR
GEOLOGICAL SURVEY

029410(A)
LC 260199(a)

APPLICATION FOR PERMIT TO DRILL, DEEPEN, OR PLUG BACK

1a. TYPE OF WORK
DRILL ☒ DEEPEN ☐ PLUG BACK ☐

b. TYPE OF WELL
OIL WELL ☒ GAS WELL ☐ OTHER ☐ SINGLE ZONE ☐ MULTIPLE ZONE ☐

2. NAME OF OPERATOR
Continental Oil Co.

3. ADDRESS OF OPERATOR
Box 460 Hobbs, New Mexico

4. LOCATION OF WELL (Report location clearly and in accordance with any State requirements*)
At surface
1295' FNL and 1295' FWL of Sec 29
At proposed prod. zone

14. DISTANCE IN MILES AND DIRECTION FROM NEAREST TOWN OR POST OFFICE*

15. DISTANCE FROM PROPOSED* LOCATION TO NEAREST PROPERTY OR LEASE LINE, FT. (Also to nearest drlg. line, if any)

18. DISTANCE FROM PROPOSED LOCATION* TO NEAREST WELL, DRILLING, COMPLETED, OR APPLIED FOR, ON THIS LEASE, FT.

21. ELEVATIONS (Show whether DF, RT, GR, etc.)
3938' est gr.

23. PROPOSED CASING AND CEMENTING PROGRAM

SIZE OF HOLE	SIZE OF CASING	WEIGHT PER FOOT	SETTING DEPTH	QUANTITY OF CEMENT
12 1/4"	8 5/8"	20 #	770'	375 SKS. REGULATE
7 1/2"	5 1/2"	14 #	4080'	300 SKS.

It is proposed to drill a straight hole to 4080' and complete as a Grayburg-Son and/or oil producer.

Unorthodox location approved on April 23, 1971 under Administrative Order NSL-498.

IN ABOVE SPACE DESCRIBE PROPOSED PROGRAM: If proposal is to deepen or plug back, give data on present productive zone and proposed new productive zone. If proposal is to drill or deepen directionally, give pertinent data on subsurface locations and measured and true vertical depths. Give blowout preventer program, if any.

24. SIGNED _____ TITLE Administrative Super DATE 6-1-71

(This space for Federal or State office use)

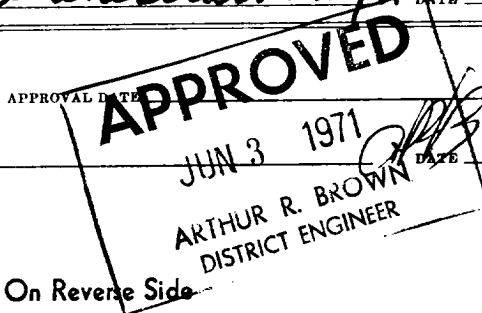
PERMIT NO. _____ APPROVAL DATE

APPROVED BY _____ TITLE _____

CONDITIONS OF APPROVAL, IF ANY:

USGS(S) MCA(3) File

*See Instructions On Reverse Side



RECEIVED

JUL 16 1971

OIL CONSERVATION COMM.
HOBBS, N. M.

**NEW MEXICO OIL CONSERVATION COMMISSION
WELL LOCATION AND ACREAGE DEDICATION PLAT**

Form C-102
Supersedes C-128
Effective 1-1-65

All distances must be from the outer boundaries of the Section


Operator CONTINENTAL OIL CO.			Lease M C A UNIT		Well No. 290
Unit Letter D	Section 29	Township 17 SOUTH	Range 32 EAST	County LEA	
Actual Footage Location of Well: 1295 feet from the NORTH line and 1295 feet from the WEST line					
Ground Level Elev.	Producing Formation Mayburg-San Andres		Pool Malj G-SA Repress.		Dedicated Acreage: 40 acres jointly U/ #109

1. Outline the acreage dedicated to the subject well by colored pencil or hachure marks on the plat below.
2. If more than one lease is dedicated to the well, outline each and identify the ownership thereof (both as to working interest and royalty).
3. If more than one lease of different ownership is dedicated to the well, have the interests of all owners been consolidated by communitization, unitization, force-pooling, etc?

☐ Yes ☐ No If answer is "yes," type of consolidation _____

If answer is "no," list the owners and tract descriptions which have actually been consolidated. (Use reverse side of this form if necessary.) _____

No allowable will be assigned to the well until all interests have been consolidated (by communitization, unitization, forced-pooling, or otherwise) or until a non-standard unit, eliminating such interests, has been approved by the Commission.



CERTIFICATION

I hereby certify that the information contained herein is true and complete to the best of my knowledge and belief.

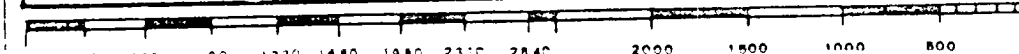
Name: _____
 Position: **Admin. Supervisor**
 Company: **Continental Oil Co.**
 Date: **6-1-71**

I hereby certify that the well location shown on this plat was plotted from field notes of actual surveys made by me or under my supervision, and that the same is true and correct to the best of my knowledge and belief.

Date Surveyed
APRIL 14, 1971

Registered Professional Engineer
and/or Land Surveyor

John W. West
 Certificate No. **676**



RECEIVED

JUN 4 1971

OIL CONSERVATION COMM.
HOBBS, N. M.